

PROJECT EVALUATION and COST/BENEFIT ANALYSIS

(As required by Section 869-A3 of New York General Municipal Law)

Project Applicant: **ASA DeKalb Solar I, LLC, Project #4001-20-04**

Project Types and Evaluation Criteria: The Agency, in its discretion, shall evaluate each project type below based on the totality of applicable factors, taking into account the total economic impact, and no one factor may be determinative. In any case where a project may be categorized by more than one type listed below, the evaluative criteria for each applicable project type should be applied to the applicable component of the project.

- 1) Manufacturing/Warehousing/Distribution Projects
- 2) Agricultural/Food Processing Projects
- 3) Adaptive Reuse/Community Development Projects
- 4) Tourism Projects
- 5) Other Retail Projects
- 6) Back Office/Data or Call Center Projects
- 7) **Energy Production Projects**
- 8) Affordable Housing Projects
- 9) Senior Housing Projects
- 10) Market Rate Housing Projects
- 11) Other Projects

Energy Production Projects

For Energy Production Projects, the Agency should consider the following criteria, as applicable:

- The information provided in the Cost Benefit Analysis;
- The capital investment being made by the applicant;
- The impact, if any, from local labor construction for the project;
- Wage rates (above median wage for area);
- In region purchases (percentage of overall purchases for project)
- Advances renewable energy production/transmission goals;
- How the project advances renewable energy production/transmission goals; and
- The need being met for the municipality and/or region.

ASA DeKalb NY Solar I LLC, a project developer for Amp Solar Development, Inc., is developing plans for a 5.0 MW-AC solar array to be installed on approximately 18.21 acres of agricultural field located on tax parcel at 2356 County Route 17 in the Town of DeKalb. The total site acreage at the project location (tax parcel ID: 116.004-1-8.122) is 34.3 acres. (Assumed to be part of 116.004-1-8.12 and not yet split, 84.4 total acres) These properties currently have an assessed tax value of \$71,000.00 providing approximately \$2,607 in property tax payments.

Activities include the installation of a ground-mounted solar energy system comprised of Tier 1 modules in a fixed tilt setup, equipment pads for transformers, and a gravel access road coming off of Cousin town Road. The system will be installed to maximize production and output, while minimizing the disturbance of any soils. The entirety of the solar system will be installed to grade, with minimal excavation for equipment pads and conductors. At the end of the project life, the solar system will be decommissioned, and the property will be restored to its existing condition.

ASA DeKalb NY Solar I LLC will participate in the NYSERDA NY-Sun Initiative to provide clean energy to local businesses and residences. The community solar credits generated by the project will be sold to local residents and small businesses at a discount to retail electricity prices, providing a long-term economic impact to subscribers. In addition to generating electricity using photovoltaic solar panels, the project will also include DC-coupled battery storage that will allow the electricity to be stored and injected in the grid, providing grid stability and further reliability.

Amp Solar Development, Inc, the purchasing company of ASA DeKalb NY Solar I LLC, is developing multiple community solar projects across upstate New York. Currently, Amp has proposed community solar projects in Oswego County, Chautauqua County, Onondaga County, Oneida County and Cortland County in development.

In addition to revenue provided to local landowners and taxing jurisdictions, there are a number of other benefits provided by community solar project development. Solar projects generate clean renewable energy that feeds the local utility grid. Through monetary crediting, that energy can be shared with customers in the same utility service area, providing direct savings on local utility bills in the form of dollar-value credits.

Projects such as this one support the goals of the New York State Climate Leadership and Community Protection Act (as summarized by the New York State Tug Hill Commission document, "***Planning for Offsite Solar Energy Projects***, February 2020):

The purpose of the Climate Act is to adopt measures to put New York on a path to reduce statewide greenhouse gas emissions by 85% percent by 2050 and net zero emissions in all sectors of the economy, through the development of a scoping plan. The goals of the Climate Act are (1) greenhouse gas emissions reduction, (2) renewable energy development, (3) improved energy efficiency, (4) a clean energy economy, and (5) resilient and distributed energy systems.¹

Specifically related to solar energy, the law states that New York will:

- Increase the Renewable Energy Standard to 70% by 2030
- Double the target for distributed solar power to 6 gigawatts by 2025
- Install 3 gigawatts of statewide energy storage capacity by 2030

The above targets do not include utility-scale solar, which is estimated to increase by 5 gigawatts by 2025. For reference, one megawatt (MW) of energy can power approximately 150 homes, conservatively. To produce 1 MW of solar energy, approximately five to seven acres of solar panels are needed. Theoretically, a 4 MW project (i.e. 24 acres of solar panels) could power all the homes in the village of Adams. To meet Climate Act goals, it is estimated that between 34,000 to 68,000 acres of land is needed for solar panels in New York State, or at least 1.7 square miles of solar panels per county if equally distributed among the 62 counties.

Further background information on community-scale solar projects from the same report includes:

For purposes of this paper, community-scale solar includes projects that take advantage of NYSERDA's NY-Sun community solar incentives. To qualify, individual projects must be 5 MW

or less but may be grouped together in a series of ≤ 5 MW projects. These projects sell energy to local subscribers, and provide taxing jurisdictions with payments in lieu of taxes (PILOT) agreements in the \$2,000-\$5,500 per MW range. The electricity generated from community solar projects does not count toward meeting the goals of the state's Renewable Energy Standard (RES). A 2 MW community solar project would typically include approximately 10 acres of panels. Local examples of community solar projects would be the proposed Nexamp projects in the towns of Adams (4.6 MW) and LeRay (4.9 MW), where 600-700 National Grid subscribers would be able to subscribe to each array.

Evidence for regional alignment of projects such as the proposed ASA DeKalb NY Solar I LLC facility is found within the *North Country 2019 Progress Report* created by the North Country Regional Economic Development Council, which specifically highlights clean energy development in the Implementation of Key Regional Priorities section of the Report:

CLEAN ENERGY

Strategy:

Increase renewable energy generation, distribution, storage capacity and clean energy jobs, and reduce community and business costs through energy efficiency improvements.

Forty-four percent of New York State's existing renewable generation capacity is coming from the North Country, supporting about 2,000 direct and indirect jobs. The North Country continues to support the development of various forms of renewable energy to support jobs, advance the clean energy goals of New York, and to reduce energy costs for the region's businesses and residents.

COST/BENEFIT ANALYSIS

(As required by Section 869-A3 of New York General Municipal Law)

Project Applicant: Project Applicant: **ASA Dekalb Solar I, LLC, Project #4001-20-04**

Estimated COST of Agency Assistance

1. Sales and Use Tax Exemption

a. Amount of Project Cost Subject to Tax:		\$ N/A
	Sales and Use Tax Rate	8%
b. Estimated Exemption:		\$ 0

2. Mortgage Recording Tax Exemption

a. Projected Amount of Mortgage:		\$ N/A
	Mortgage Recording Tax Rate	0.75%
b. Estimated Exemption:		\$ 0

3. Real Property Tax Exemption

Property Location Town of DeKalb

a. Investment in Real Property		7,147,507
b. Pre-project Assessment		71,000
c. Projected Post-project Assessment		1,544,907
d. Equalization Rate (for reference only)		93%
e. Increase in Assessed Value of Property		1,473,907
f. Total Applicable Tax Rates per \$1,000		32.77
g. Estimated Taxes over PILOT Period	(RPTL 581-a)	1,012,532
h. PILOT Payments over PILOT Period		516,319
i. Net Exemption Amount	(g – h)(minus Base \$23,267 over 20 years)	\$472,946

4. Interest Exemption [Bond Only]

a. Total Estimated Interest Expense	(Assuming Taxable interest)	_____
b. Total Estimated Interest Expense	(Assuming Tax Exempt Interest)	_____
c. Interest Exemption	(a – b)	\$N/A

TOTAL ESTIMATED EXEMPTIONS

\$ 449,680

The property has a current assessed value of approximately \$35,500. The base value of the property would not be impacted by the PILOT, nor is it anticipated that the projected Post-project Assessment would change significantly.

*The project would be subject to NYS RPTL 487 without the proposed IDA PILOT, which would result in no added value to the assessment for 15 years. Proposed PILOT Payments of \$4,250 per MW would result in payments of \$21,250 to the Town, School, and County in year 1 with 2% escalator for a total 20-year PILOT payments of \$516,319.

COST/BENEFIT ANALYSIS

(As required by Section 869-A3 of New York General Municipal Law)
 Project Applicant: **ASA Dekalb Solar I, LLC, Project #4001-20-04**

Estimated BENEFIT of Agency Assistance

EMPLOYMENT COMPARISON:

Do not include construction jobs relating to the Project.

- Full Time: Permanent employee who works 30 or more hours each week, and does so on a regularly-scheduled basis.
- Part Time Temporary/Seasonal: Any employee who works fewer than 30 hours each week, and does so on an occasional, temporary or as-needed basis.

Jobs	(A)	(B)	(C)	(D)	(E)	(F)	(G)
	Current Jobs	Average Annual Wage	Average Annual Benefit Cost	Number of Jobs Created Year 1	Number of Jobs Created Year 2	Number of Jobs Created Year 3	Total New Jobs Created
Full Time							
Management		\$	\$				
Professional		\$	\$				
Administrative		\$	\$				
Production		\$	\$				
Independent Contractor		\$	\$				
Other:		\$	\$				
Total		\$	\$				
Part Time							
Management		\$	\$				
Professional		\$	\$				
Administrative		\$	\$				
Production		\$	\$				
Independent Contractor		\$	\$	3			3
Other:		\$	\$				
Total		\$	\$				

ESTIMATED OTHER BENEFITS:

<input type="checkbox"/>	Sales Tax Revenue (New Product)	This project will result in the manufacturing or selling of a new product, and the estimated amount of annual sales taxes that will be generated on retail sales of the new project is \$.
<input type="checkbox"/>	Sales Tax Revenue (Existing Product)	This project will result in increased production or sales of an existing product, and the estimated amount of annual sales tax that will be generated on the retail sales of the increased production is \$.
<input checked="" type="checkbox"/>	Real Property Taxes	The amount of annual real property taxes that will be payable on the project at the end of the PILOT Agreement will be determined based on the assessed value assigned to the project at that time. The base value of the underlying property is expected to have no significant change in value.
<input checked="" type="checkbox"/>	Construction Jobs	This project will help generate approximately 50 construction jobs.
<input checked="" type="checkbox"/>	Community and Regional Benefit	<ul style="list-style-type: none"> • <i>Additional revenue to taxing jurisdictions</i> • <i>Renewable energy development in support of NYS CLCPA</i> • <i>Community Solar Project offering local electric bill savings</i> • <i>Aligns with Implementation of Key Regional Priority items highlighted in NCREDC 2019 Progress Report</i> • <i>Local purchases of building supplies, concrete, aggregate</i>

PROJECT AGREEMENT

Project #4001-20-04

THIS PROJECT AGREEMENT (the "Project Agreement"), made as of June 1, 2022, by and between the ST. LAWRENCE COUNTY INDUSTRIAL DEVELOPMENT AGENCY, a New York public benefit corporation, with offices at 19 Commerce Lane, Suite 1, Canton, New York 13617 (the "Agency"), and ASA DEKALB NY SOLAR I LLC, a limited liability company organized and existing under the laws of the State of Delaware, with offices located at 1550 Wewatta Street, Denver, Colorado (the "Company").

WITNESSETH:

WHEREAS, the Agency was created by Chapter 132 of the Laws of 1971 of the State of New York (the "State"), as amended, codified as Section 914 of the General Municipal Law of the State ("GML"), pursuant to Title 1 of Article 18-A of the GML, as amended (collectively, the "Act"); and

WHEREAS, the Company has submitted an application (the "Application") to the Agency requesting the Agency's assistance with respect to a certain project (the "Project") consisting of (A) (1) the acquisition of an interest in an approximately 18.21 acre portion of an approximately 34.30 acre parcel of land located at 2536 County Route 17, Town of DeKalb, St. Lawrence County, New York (such portion being referred to hereinafter as the "Land"), (2) the installation on the Land of a 5.0 mW-AC ground-mounted photovoltaic solar energy system including panels, racking, inverters, electrical cables, grid interconnection, site preparation, access roads and any other required improvements (collectively, the "Facility") and (3) the acquisition and installation in and around the Facility of certain items of machinery, equipment, fixtures, furniture and other incidental tangible personal property (the "Equipment"), all of the foregoing to constitute a solar energy generating facility to be owned and operated by the Company (the Land, the Facility and the Equipment being collectively referred to as the "Project Facility"); (B) the granting of certain "financial assistance" (within the meaning of Section 854(14) of the Act) with respect to the foregoing, including potential exemptions from certain real property taxes, real property transfer taxes and mortgage recording taxes (collectively, the "Financial Assistance"); and (C) the lease (with an obligation to purchase) or sale of the Project Facility to the Company or such other person as may be designated by the Company and agreed upon by the Agency pursuant to a lease agreement dated as of June 1, 2022 (the "Lease Agreement") by and between the Agency and the Company (capitalized terms used in this Project Agreement and not otherwise defined shall have the meanings ascribed to such terms in the Lease Agreement); and

WHEREAS, by a resolution adopted by the members of the Agency on October 9, 2020 (the "Approving Resolution"), the Agency has conferred on the Company in connection with the Project certain benefits, exemptions and other financial assistance (collectively, as applicable, based upon the Approving Resolution, which may include a mortgage recording tax benefit, and partial abatement from real property taxes benefit, are hereinafter collectively referred to as the "Financial Assistance"); and

WHEREAS, the Agency requires, as a condition of and as an inducement for it to enter into the transactions contemplated by the Approving Resolution and as more particularly described in the Underlying Lease, the Lease Agreement, the Payment in Lieu of Tax Agreement, the Recapture Agreement and related documents (collectively, the "Basic Documents") that the Company provide assurances with respect to the terms and conditions herein set forth; and

WHEREAS, this Project Agreement sets forth the terms and conditions under which Financial Assistance shall be provided to the Company; and

WHEREAS, no Financial Assistance shall be provided to the Company prior to the effective date of this Project Agreement.

NOW THEREFORE, in consideration of the covenants herein contained and other good and valuable consideration the receipt and sufficiency of which are hereby acknowledged, it is mutually agreed by the parties hereof as follows:

ARTICLE I – REPRESENTATIONS AND WARRANTIES

Section 1.1 Agency. The Agency does hereby restate and incorporate herein by reference its representations, warranties and covenants contained in the Basic Documents as if the same were fully set forth herein.

Section 1.2 Company. The Company does hereby restate and incorporate herein by reference its representations, warranties and covenants contained in the Basic Documents as if the same were fully set forth herein.

ARTICLE II – FINANCIAL ASSISTANCE COVENANTS

Section 2.1 Financial Assistance. The Approving Resolution authorized the Financial Assistance to the Company and determined employment retention and/or creation minimum levels based, in part, on the Company-certified information regarding employment and general operations of the Company that the Company provided in the Application. In reliance on the certifications provided by the Company in the Application, the Agency agrees to provide the Company with the following Financial Assistance related to the Project:

(1) Sales and Use Tax Exemptions:	N/A
(2) Mortgage Recording Tax Exemption:	N/A
(3) Real Property Tax Exemption:	\$449,680*

*Based on Project Evaluation and Cost/Benefit Analysis prepared by and on file with the Agency.

Section 2.2 Purpose of Project. It is understood and agreed by the parties hereto that the purpose of the Agency’s provision of Financial Assistance with respect to the Project is to, and that the Agency is entering into the Basic Documents in order to, promote, develop, encourage and assist in the acquiring, constructing, reconstructing, improving, maintaining, equipping and furnishing of the Project Facility to advance job opportunities, health, general prosperity and economic welfare of the people of St. Lawrence County and to otherwise accomplish the public purpose of the Act.

Section 2.3 Application. The Company represents and warrants that the information contained in the Application regarding (a) the number of full-time equivalent jobs (“FTEs”), by category, to be retained (0) over the next three years and to be created (0) over the next three years, as a result of the Financial Assistance authorized in the Approving Resolution and (b) the salary and fringe benefit averages and/or ranges for the categories of FTEs to be retained and created (\$0) is accurate.

Section 2.4 Certification and Documentation. The Company shall provide to the Agency the following certified statements and documentations:

- (a) on an annual basis enumerating the FTEs created as a result of the Financial Assistance, by category, including full time equivalent independent contractors or employees of independent contractors that work at the Project location. Exhibit A contains the form of annual certification as so required as discussed above as well as additional Project assessment information that the Agency requires, on an annual basis no later than January 31 of each year during the term of the Lease Agreement, to be submitted to the Agency by the Company; and
- (b) on a quarterly basis, as of the last payroll for each fiscal quarter (i) with respect to FTEs, either (A) a form NYS-45 or (B) a written statement from the Company confirming the Company had no FTEs for such fiscal quarter, and (ii) with respect to independent contractors or employees of independent contractors working at the Project location, either (A) a report containing the number of independent contractors or employees of independent contractors so working or (B) a written statement from the Company confirming the Company had no independent contractors or employees of independent contractors so working, with such written statements (as the case may be) being delivered to the Agency at the same time as the form NYS-45 or other written statement (as the case may be) are provided to the Agency under this subsection.

Section 2.5 Recapture Agreement. The parties hereto understand and agree that Exhibit B to this Project Agreement contains a copy of the Recapture Agreement entered into, by and between the Company and the Agency, which provides for the suspension or discontinuance of Financial Assistance, or for the modification of the Payment in Lieu of Tax Agreement, if any, to require increased payments, in accordance with policies developed by the Agency. Additionally, the Recapture Agreement provides for the return of all or part of the Financial Assistance provided for the Project, including all or part of the amount of any tax exemptions, which shall be redistributed to the appropriate affected tax jurisdiction, as provided for in policies developed by the Agency, unless agreed to otherwise by any local taxing jurisdiction or jurisdictions.

Section 2.6 Payment in Lieu of Tax Agreement. If applicable, the parties hereto understand and agree that Exhibit C to this Project Agreement contains a copy of the Payment in Lieu of Tax Agreement entered into by and between the Company and the Agency.

Section 2.7 Employment Listing. The Company agrees to list new employment opportunities created as a result of the Project with the following entities (hereinafter, the "OET Entities"): (1) the New York State Department of Labor Community Services Division and (2) the St. Lawrence County One Stop Career Center, the administrative entity of the service delivery area created by the Federal Job Training Partnership Act (P.L. No. 97-300) in which the Project is located (while currently cited in Section 858-b of the Act, the Federal Job Training Partnership Act was repealed effective June 1, 2000, and has been supplanted by the Workplace Investment Act of 1998 (P.L. No. 105-220)).

Section 2.8 Employment Consideration. Except as otherwise provided by collective bargaining agreement, the Company agrees, where practicable, to first consider for such new employment opportunities persons eligible to participate in federal job training partnership programs who shall be referred by the OET Entities.

Section 2.9 Contingent Nature. Notwithstanding the provisions of Section 2.1 of this Project Agreement, the Agency and the Company agree that the amount of Financial Assistance to be received by the Company with respect to the Project shall be contingent upon, and shall bear a direct relationship to, the success or lack of success of the Project in delivering the promised public benefits, as outlined in the Application.

Section 2.10 Compliance. Under penalty of perjury, the Company certifies that it is in substantial compliance with all local, state, and federal tax, worker protection and environmental laws, rules and regulations.

ARTICLE III – MISCELLANEOUS

Section 3.1 Term. This Project Agreement shall become effective and the obligations of the Company shall arise absolutely and unconditionally upon the execution and delivery of this Project Agreement by the Company and the Agency. Unless otherwise provided by amendment hereof, this Project Agreement shall continue to remain in effect until the termination or expiration of all Financial Assistance, as provided for in the Basic Documents.

Section 3.2 Survival. All warranties, representations, and covenants made by the Company herein shall be deemed to have been relied upon by the Agency and shall survive the delivery of this Project Agreement to the Agency regardless of any investigation made by the Agency.

Section 3.3 Notices. All notices, certificates and other communications under this Project Agreement shall be in writing and shall be deemed given when delivered pursuant to the terms of the Basic Documents.

Section 3.4 Amendments. No amendment, change, modification, alteration or termination of this Project Agreement shall be made except in writing upon the written consent of the Company and the Agency.

Section 3.5 Severability. The invalidity or unenforceability of any one or more phrases, sentences, clauses or sections in this Project Agreement or the application thereof shall not affect the validity or enforceability of the remaining portions of this Project Agreement or any part thereof.

Section 3.6 Governing Law. This Project Agreement shall be governed by, and construed in accordance with, the laws of the State, without regard or reference to its conflict of laws principles.

Section 3.7 Section Headings. The headings of the several Sections in this Project Agreement have been prepared for convenience of reference only and shall not control, affect the meaning of or be taken as an interpretation of any provision of this Project Agreement.

[Remainder of page left blank intentionally]

IN WITNESS WHEREOF, the parties hereto have executed this Project Agreement as of the day and year first above written.

ST. LAWRENCE COUNTY INDUSTRIAL
DEVELOPMENT AGENCY

BY: _____

Authorized Officer

ASA DEKALB NY SOLAR I LLC

By: _____


Carson Brown
Authorized Signatory

IN WITNESS WHEREOF, the parties hereto have executed this Project Agreement as of the day and year first above written.

ST. LAWRENCE COUNTY INDUSTRIAL
DEVELOPMENT AGENCY


BY: _____
Authorized Officer

ASA DEKALB NY SOLAR I LLC

By 
Carson Brown
Authorized Signatory

STATE OF NEW YORK)
)ss:
COUNTY OF ST. LAWRENCE)

On the 6th day of June, in the year 2022, before me, the undersigned, personally appeared PATRICK J. KELLY, personally known to me or proved to me on the basis of satisfactory evidence to be the individual whose name is subscribed to the within instrument and acknowledged to me that he executed the same in his capacity, and that by his signature on the instrument, the individual, or the person upon behalf of which the individual acted, executed the instrument.




Notary Public

Lori A. Sibley
Notary Public, State of New York
Qualified in St. Lawrence County
Commission Expires September 30, [REDACTED]

STATE OF COLORADO)
)ss:
COUNTY OF DENVER)

On the 6TH day of June, in the year 2022, before me, the undersigned, personally appeared CARSON BROWN, personally known to me or proved to me on the basis of satisfactory evidence to be the individual whose name is subscribed to the within instrument and acknowledged to me that he executed the same in his capacity, and that by his signature on the instrument, the individual, or the person upon behalf of which the individual acted, executed the instrument.





Notary Public

EXHIBIT A

FORM OF ANNUAL EMPLOYMENT AND SALARY AND FRINGE BENEFITS AND RELATED
PROJECT INFORMATION CERTIFICATION LETTER

January __, 20__

Re: New Project Verification

Dear Sir or Madam:

The St. Lawrence County Industrial Development Agency (the "Agency") is currently providing assistance in connection with your project in St. Lawrence County.

The Agency is required to file an annual report with the New York State Comptroller providing information on its activities, and the activities of projects that are assisted by the Agency. In order for the Agency to compile that report, it is necessary that we obtain information relating to assistance provided and benefits derived from all entities that receive such assistance. Failure by the Agency to file the report information required by New York State could result in the Agency losing its ability to provide future assistance or the entity suffering claw-back provisions and forfeiting benefits previously received. Therefore, it is important that this information be provided in an accurate and timely manner.

Attached please find a questionnaire to be completed and returned to the Agency by January 31st of each year during the term of the lease agreement dated as of June 1, 2022 by and between the Agency and ASA DeKalb NY Solar I LLC, commencing on January 31, 2023. If you have any questions regarding the required information, please do not hesitate to call our office.

We appreciate your assistance in this matter. Please scan and email to [REDACTED] or Fax to (315) 386-2573.

Very truly yours,

Patrick Kelly
Chief Executive Officer
St. Lawrence County Industrial Development Agency

ANNUAL CERTIFIED STATEMENT AND REPORT

Insert Company Name
PROJECT NAME:
Name & Brief Description of project
COMPANY CONTACT INFORMATION:
Name
Phone
Email
<i>Please correct any of the above-listed information.</i>

Financing Information

Has the St. Lawrence County Industrial Development Agency provided project financing assistance through issuance of a bond or note?

If financing assistance was provided, please provide the following:

	Yes	No	N/A
Original principal balance of bond or note issued:			
Outstanding principal balance of such bond or note, as of December 31, 20__			
Principal paid during 20__			
Outstanding principal balance of such bond or note, at December 31, 20__			
Interest Rate on bond or note as of December 31, 20__			
Final Maturity Date of the bond or note			
Is the Company a Not-For-Profit?			

Sales Tax Abatement Information

	Yes	No	N/A
Has the St. Lawrence County Industrial Development Agency provided project financing assistance through the conveyance of a Sales and Use Tax Exemption on your project during 20__?			
If yes, please provide the amount of sales tax savings received on your project during 20__.	\$		

(A copy of the ST-340 sales tax report submitted to New York State for the reporting period is required to be attached with this report)

Mortgage Recording Tax Abatement Information

Has the St. Lawrence County Industrial Development Agency provided project financing assistance through the conveyance of a Mortgage Recording Tax Abatement on your project during 20__?	Yes	No	N/A
If yes, please provide the amount of mortgage recording tax savings received on your project during 20__.	\$		

(Mortgage Recording Tax Abatement Information should only be reported in the year that the mortgage was placed upon the project.)

Jobs Information

Please complete the following chart for the permanent jobs created by the Project. Enter data as follows:

For purposes of this application, we are providing the following guidelines to help you calculate employment levels:

- Full Time: Any permanent employee who works 30 or more hours each week and does so on a regularly-scheduled basis.
- Part Time Temporary/Seasonal: Any employee who works fewer than 30 hours each week, and does so on an occasional, temporary or as-needed basis.

- A: Insert the number of full time jobs that currently exist within your company at the time of application.
 B: Insert the number of part time jobs that currently exist within your company at the time of application.

Jobs	(A)		(B)	
	Current Jobs		Current Jobs	
Full Time			Part Time	
Management			Management	
Professional			Professional	
Administrative			Administrative	
Production			Production	
Independent Contractor			Independent Contractor	
Other:			Other:	
Total			Total	

A copy of Form NYS-45 for the project location is required to be submitted with this report. If the Form NYS-45 is not available for the specific project location or the form does not accurately reflect the full-time equivalent jobs created, then an internal report verifying the total jobs by employment category as outlined above at the location is required with this submission.

Number of FTE construction jobs during reporting year: _____

20 Capital Investment

Real Estate	
Construction	
Machinery and Equipment	
Other Taxable Expenses	
Other Non-Taxable Expenses	
Total Capital Investment	

Officer's Certification

I certify that to the best of my knowledge and belief all of the information with this form is correct. I also understand that failure to report completely and accurately may result in enforcement of provisions of the Project Agreement, including but not limited to avoidance of the agreement and potential claw back of benefits.

Signed: _____

(Authorized Company Representative)

Date: _____

EXHIBIT B

PAYMENT IN LIEU OF TAX AGREEMENT

See tab #8 in this transcript.

RECAPTURE AGREEMENT

Project # 4001-20-04

THIS RECAPTURE AGREEMENT, made and entered into as of June 1, 2022 (this "Recapture Agreement"), is from ASA DEKALB NY SOLAR I LLC, a limited liability company organized and existing under the laws of the State of Delaware, with offices located at 1550 Wewatta Street, Denver, Colorado (the "Company"), to ST. LAWRENCE COUNTY INDUSTRIAL DEVELOPMENT AGENCY, a New York public benefit corporation having its principal office at 19 Commerce Lane, Suite 1, Canton, New York 13617 (the "Agency").

W I T N E S E T H:

WHEREAS, the Agency was created by Chapter 132 of the Laws of 1971 of the State of New York (the "State"), as amended, codified as Section 914 of the General Municipal Law of the State ("GML"), pursuant to Title 1 of Article 18-A of the GML, as amended (collectively, the "Act"); and

WHEREAS, the Company has submitted an application (the "Application") to the Agency requesting the Agency's assistance with respect to a certain project (the "Project") consisting of (A) (1) the acquisition of an interest in an approximately 18.21 acre portion of an approximately 34.30 acre parcel of land located at 2536 County Route 17, Town of DeKalb, St. Lawrence County, New York (such portion being referred to hereinafter as the "Land"), (2) the installation on the Land of a 5.0 mW-AC ground-mounted photovoltaic solar energy system including panels, racking, inverters, electrical cables, grid interconnection, site preparation, access roads and any other required improvements (collectively, the "Facility") and (3) the acquisition and installation in and around the Facility of certain items of machinery, equipment, fixtures, furniture and other incidental tangible personal property (the "Equipment"), all of the foregoing to constitute a solar energy generating facility to be owned and operated by the Company (the Land, the Facility and the Equipment being collectively referred to as the "Project Facility"); (B) the granting of certain "financial assistance" (within the meaning of Section 854(14) of the Act) with respect to the foregoing, including potential exemptions from certain real property taxes, real property transfer taxes and mortgage recording taxes (collectively, the "Financial Assistance"); and (C) the lease (with an obligation to purchase) or sale of the Project Facility to the Company or such other person as may be designated by the Company and agreed upon by the Agency pursuant to a lease agreement dated as of June 1, 2022 (the "Lease Agreement") by and between the Agency and the Company (capitalized terms used in this Project Agreement and not otherwise defined shall have the meanings ascribed to such terms in the Lease Agreement); and

WHEREAS, by a resolution adopted by the members on October 9, 2020 (the "Approving Resolution"), the Agency has conferred on the Company in connection with the Project certain benefits, exemptions and other financial assistance, which may include a mortgage recording tax benefit, and partial abatement from real property taxes benefit, (collectively, as applicable, hereinafter referred to as the "Financial Assistance"); and

WHEREAS, the Agency requires, as a condition of and as an inducement for it to enter into the transactions contemplated by the Approving Resolution and as more particularly described in the Underlying Lease, the Lease Agreement, the Payment in Lieu of Tax Agreement, the Project Agreement and related documents (collectively, the "Basic Documents"), that the Company provide assurances with respect to the recapture of certain benefits granted under the Basic Documents on the terms herein set forth.

ARTICLE I – RECAPTURE EVENTS

Section 1.1 Recapture Events. The term “Recapture Event” shall mean any of the following events:

(a) A default by the Company under the Basic Documents (other than as described in Section 1.2 which remains uncured beyond any applicable notice and/or grace period, if any, provided thereunder; or

(b) The Project Facility shall cease to be a “project” within the meaning of the Act, as in effect on the Closing Date through the act or omission of the Company; or

(c) The sale of the Project Facility (excluding any sale provided for in Basic Documents) or closure of the Project Facility and/or departure of the Company from St. Lawrence County, except as due to casualty, condemnation or force majeure as provided below; or

(d) Any significant deviations from the information and data provided to the Agency in the Application which would constitute a significant diminution of the Company’s activities in, or commitment to, St. Lawrence County, New York; or

Section 1.2 Events Not Constituting Recapture Events. The following events shall not be deemed Recapture Events hereunder:

(a) a “force majeure” event (as more particularly defined in the Basic Documents);

(b) a taking or condemnation by governmental authority of all or part of the Project Facility; or

(c) the inability or failure of the Company after the Project Facility shall have been destroyed or damaged in whole or in part (such occurrence a “Loss Event”) to rebuild, repair, restore or replace the Project Facility to substantially its condition prior to such Loss Event, which inability or failure shall have arisen in good faith on the part of the Company or any of its affiliates so long as the Company or any of its affiliates have diligently and in good faith using commercially reasonable efforts pursued the rebuilding, repair, restoration or replacement of the Project Facility or part thereof;

Section 1.3 Limited Recapture Event with Limited Recapture. In the event that a Recapture Event has occurred due solely to the failure of the Company to create or cause to be maintained the number of FTEs at the Project Facility as provided in the Approving Resolution in any Tax Year, but the Company has created or caused to be maintained at least 90% of FTEs for such Tax Year, in lieu of recovering the Recaptured Benefits provided herein the Agency may, in its sole discretion, adjust the payments due under the Payment in Lieu of Tax Agreement, if any, on a pro rata basis so that the amount payable under the Payment in Lieu of Tax Agreement, if any, will be adjusted upward retroactively for such Tax Year by the same percentage as the percentage of FTEs that are below the required FTE level for such Tax Year. Such adjustments to the payments due under the Payment in Lieu of Tax Agreement may be made each Tax Year until such time as the Company has complied with the required number of FTEs pursuant to the Approving Resolution.

Section 1.4 Notice Periods. The Company covenants and agrees to furnish the Agency with written notification (i) within sixty (60) days of the end of each Tax Year of the number of FTEs located at the Project Facility for such Tax Year, and (ii) within thirty (30) days of actual notice of any facts or circumstances which would likely lead to a Recapture Event or constitute a Recapture Event hereunder.

RECAPTURE AGREEMENT

Project # 4001-20-04

THIS RECAPTURE AGREEMENT, made and entered into as of June 1, 2022 (this "Recapture Agreement"), is from ASA DEKALB NY SOLAR I LLC, a limited liability company organized and existing under the laws of the State of Delaware, with offices located at 1550 Wewatta Street, Denver, Colorado (the "Company"), to ST. LAWRENCE COUNTY INDUSTRIAL DEVELOPMENT AGENCY, a New York public benefit corporation having its principal office at 19 Commerce Lane, Suite 1, Canton, New York 13617 (the "Agency").

W I T N E S E T H:

WHEREAS, the Agency was created by Chapter 132 of the Laws of 1971 of the State of New York (the "State"), as amended, codified as Section 914 of the General Municipal Law of the State ("GML"), pursuant to Title 1 of Article 18-A of the GML, as amended (collectively, the "Act"); and

WHEREAS, the Company has submitted an application (the "Application") to the Agency requesting the Agency's assistance with respect to a certain project (the "Project") consisting of (A) (1) the acquisition of an interest in an approximately 18.21 acre portion of an approximately 34.30 acre parcel of land located at 2536 County Route 17, Town of DeKalb, St. Lawrence County, New York (such portion being referred to hereinafter as the "Land"), (2) the installation on the Land of a 5.0 mW-AC ground-mounted photovoltaic solar energy system including panels, racking, inverters, electrical cables, grid interconnection, site preparation, access roads and any other required improvements (collectively, the "Facility") and (3) the acquisition and installation in and around the Facility of certain items of machinery, equipment, fixtures, furniture and other incidental tangible personal property (the "Equipment"), all of the foregoing to constitute a solar energy generating facility to be owned and operated by the Company (the Land, the Facility and the Equipment being collectively referred to as the "Project Facility"); (B) the granting of certain "financial assistance" (within the meaning of Section 854(14) of the Act) with respect to the foregoing, including potential exemptions from certain real property taxes, real property transfer taxes and mortgage recording taxes (collectively, the "Financial Assistance"); and (C) the lease (with an obligation to purchase) or sale of the Project Facility to the Company or such other person as may be designated by the Company and agreed upon by the Agency pursuant to a lease agreement dated as of June 1, 2022 (the "Lease Agreement") by and between the Agency and the Company (capitalized terms used in this Project Agreement and not otherwise defined shall have the meanings ascribed to such terms in the Lease Agreement); and

WHEREAS, by a resolution adopted by the members on October 9, 2020 (the "Approving Resolution"), the Agency has conferred on the Company in connection with the Project certain benefits, exemptions and other financial assistance, which may include a mortgage recording tax benefit, and partial abatement from real property taxes benefit, (collectively, as applicable, hereinafter referred to as the "Financial Assistance"); and

WHEREAS, the Agency requires, as a condition of and as an inducement for it to enter into the transactions contemplated by the Approving Resolution and as more particularly described in the Underlying Lease, the Lease Agreement, the Payment in Lieu of Tax Agreement, the Project Agreement and related documents (collectively, the "Basic Documents"), that the Company provide assurances with respect to the recapture of certain benefits granted under the Basic Documents on the terms herein set forth.

ARTICLE I – RECAPTURE EVENTS

Section 1.1 Recapture Events. The term “Recapture Event” shall mean any of the following events:

(a) A default by the Company under the Basic Documents (other than as described in Section 1.2 which remains uncured beyond any applicable notice and/or grace period, if any, provided thereunder; or

(b) The Project Facility shall cease to be a “project” within the meaning of the Act, as in effect on the Closing Date through the act or omission of the Company; or

(c) The sale of the Project Facility (excluding any sale provided for in Basic Documents) or closure of the Project Facility and/or departure of the Company from St. Lawrence County, except as due to casualty, condemnation or force majeure as provided below; or

(d) Any significant deviations from the information and data provided to the Agency in the Application which would constitute a significant diminution of the Company’s activities in, or commitment to, St. Lawrence County, New York; or

Section 1.2 Events Not Constituting Recapture Events. The following events shall not be deemed Recapture Events hereunder:

(a) a “force majeure” event (as more particularly defined in the Basic Documents);

(b) a taking or condemnation by governmental authority of all or part of the Project Facility; or

(c) the inability or failure of the Company after the Project Facility shall have been destroyed or damaged in whole or in part (such occurrence a “Loss Event”) to rebuild, repair, restore or replace the Project Facility to substantially its condition prior to such Loss Event, which inability or failure shall have arisen in good faith on the part of the Company or any of its affiliates so long as the Company or any of its affiliates have diligently and in good faith using commercially reasonable efforts pursued the rebuilding, repair, restoration or replacement of the Project Facility or part thereof;

Section 1.3 Limited Recapture Event with Limited Recapture. In the event that a Recapture Event has occurred due solely to the failure of the Company to create or cause to be maintained the number of FTEs at the Project Facility as provided in the Approving Resolution in any Tax Year, but the Company has created or caused to be maintained at least 90% of FTEs for such Tax Year, in lieu of recovering the Recaptured Benefits provided herein the Agency may, in its sole discretion, adjust the payments due under the Payment in Lieu of Tax Agreement, if any, on a pro rata basis so that the amount payable under the Payment in Lieu of Tax Agreement, if any, will be adjusted upward retroactively for such Tax Year by the same percentage as the percentage of FTEs that are below the required FTE level for such Tax Year. Such adjustments to the payments due under the Payment in Lieu of Tax Agreement may be made each Tax Year until such time as the Company has complied with the required number of FTEs pursuant to the Approving Resolution.

Section 1.4 Notice Periods. The Company covenants and agrees to furnish the Agency with written notification (i) within sixty (60) days of the end of each Tax Year of the number of FTEs located at the Project Facility for such Tax Year, and (ii) within thirty (30) days of actual notice of any facts or circumstances which would likely lead to a Recapture Event or constitute a Recapture Event hereunder.

The Agency shall notify the Company of the occurrence of a Recapture Event hereunder, which notification shall set forth the terms of such Recapture Event.

ARTICLE II – RECAPTURE OF AGENCY BENEFITS

Section 2.1 Recaptured Benefits. The term “Recaptured Benefits” shall mean all direct monetary benefits, tax exemptions and abatement and other financial assistance, if any, derived solely from the Agency’s participation in the transaction contemplated by the Basic Documents including, but not limited to, the amount equal to:

(a) any exemption from any applicable mortgage recording tax with respect to the Project Facility on mortgages granted by the Agency on the Project Facility at the request of the Company (the “Mortgage Recording Tax Exemption”); and

(b) real property tax abatements granted under the Basic Documents (the “Real Property Tax Abatements”).

Section 2.2 Receipt of Recaptured Benefits. Upon the occurrence of a Recapture Event hereunder and the declaration of a Recapture Event by notice from the Agency to the Company, then the Recaptured Benefits shall be payable directly to the Agency or the State of New York if so directed by the Agency; provided, however that, for purposes of clarity, the amount of the Recaptured Benefits payable upon a Recapture Event shall be as set forth in Section 2.3 below. Upon the receipt by the Agency of any amount of Recaptured Benefits due to a Recapture Event, the Agency shall redistribute such amount within thirty (30) days of such receipt to the Taxing Entity that would have received such amount but for the granting by the Agency of the Financial Assistance.

Section 2.3 Calculation of Recaptured Benefits. It is understood and agreed by the parties hereto that the Agency is entering into the Basic Documents in order to provide Financial Assistance to the Company for the Project Facility and to accomplish the public purposes of the Act. In consideration therefor, the Company hereby agrees as follows:

<u>Occurrence of Recapture Event</u>	<u>Percentage of the Recaptured Benefits</u>
Year 1 to Year 2	100%
Year 3 to Year 5	75%
Year 6 to Year 7	50%
Year 8 to Year 10	25%
Year 11 and thereafter	0%

Section 2.4 Late Payments. In the event any payment owing by the Company under this Section shall not be paid within fifteen (15) days after written demand therefor by the Agency, such payment shall bear interest from the date of such demand at a rate equal to one percent (1%) plus the Default Interest Rate, but in no event at a rate higher than the maximum lawful prevailing rate, until the Company shall have made such payment in full, together with such accrued interest to the date of payment, to the Agency (except as otherwise specified above).

The Agency shall notify the Company of the occurrence of a Recapture Event hereunder, which notification shall set forth the terms of such Recapture Event.

ARTICLE II – RECAPTURE OF AGENCY BENEFITS

Section 2.1 Recaptured Benefits. The term “Recaptured Benefits” shall mean all direct monetary benefits, tax exemptions and abatement and other financial assistance, if any, derived solely from the Agency’s participation in the transaction contemplated by the Basic Documents including, but not limited to, the amount equal to:

(a) any exemption from any applicable mortgage recording tax with respect to the Project Facility on mortgages granted by the Agency on the Project Facility at the request of the Company (the “Mortgage Recording Tax Exemption”); and

(b) real property tax abatements granted under the Basic Documents (the “Real Property Tax Abatements”).

Section 2.2 Receipt of Recaptured Benefits. Upon the occurrence of a Recapture Event hereunder and the declaration of a Recapture Event by notice from the Agency to the Company, then the Recaptured Benefits shall be payable directly to the Agency or the State of New York if so directed by the Agency; provided, however that, for purposes of clarity, the amount of the Recaptured Benefits payable upon a Recapture Event shall be as set forth in Section 2.3 below. Upon the receipt by the Agency of any amount of Recaptured Benefits due to a Recapture Event, the Agency shall redistribute such amount within thirty (30) days of such receipt to the Taxing Entity that would have received such amount but for the granting by the Agency of the Financial Assistance.

Section 2.3 Calculation of Recaptured Benefits. It is understood and agreed by the parties hereto that the Agency is entering into the Basic Documents in order to provide Financial Assistance to the Company for the Project Facility and to accomplish the public purposes of the Act. In consideration therefor, the Company hereby agrees as follows:

<u>Occurrence of Recapture Event</u>	<u>Percentage of the Recaptured Benefits</u>
Year 1 to Year 2	100%
Year 3 to Year 5	75%
Year 6 to Year 7	50%
Year 8 to Year 10	25%
Year 11 and thereafter	0%

Section 2.4 Late Payments. In the event any payment owing by the Company under this Section shall not be paid within fifteen (15) days after written demand therefor by the Agency, such payment shall bear interest from the date of such demand at a rate equal to one percent (1%) plus the Default Interest Rate, but in no event at a rate higher than the maximum lawful prevailing rate, until the Company shall have made such payment in full, together with such accrued interest to the date of payment, to the Agency (except as otherwise specified above).

Section 2.5 Expenses. The Agency shall be entitled to deduct all reasonable out of pocket expenses of the Agency, including without limitation, reasonable legal fees, incurred with the recovery of all amounts due under this Recapture Agreement, from amounts received by the Agency pursuant to this Recapture Agreement.

ARTICLE III – MISCELLANEOUS

Section 3.1 Obligations Unconditional. The obligations and liabilities of the Company under this Recapture Agreement shall be absolute and unconditional obligations and liabilities of the Company, and shall remain in full force and effect until the Basic Documents have expired or been terminated, except the obligations under Article II hereof shall survive the conveyance of the Project Facility to the Company and the termination of the Basic Documents.

Section 3.2 Condition to Reconveyance of the Project Facility. The parties hereto agree that the Agency shall have no obligation to surrender its leasehold interest in the Project Facility to the Company pursuant to the Basic Documents until all payments to the Agency and St. Lawrence County under the Basic Documents and hereunder have been paid in full.

Section 3.3 Subordination to Mortgage. This Recapture Agreement and any and all modifications, amendments, renewals and extensions thereof is subject and subordinate to any Mortgage or Mortgages which may be granted by the Agency and the Company on the Project Facility or any portion thereof and any and all modifications, amendments, consolidations, extensions, renewals, replacements and increases thereof.

Section 3.4 Terms Defined. All of the capitalized terms used in this Recapture Agreement and not otherwise defined herein shall have the meanings assigned thereto in the Basic Documents.

Section 3.5 Directly or Indirectly. Where any provision in this Recapture Agreement refers to action to be taken by any Person, or which such Person is prohibited from taking, such provision shall be applicable whether such action is taken directly or indirectly by such Person.

Section 3.6 Survival. All warranties, representations, and covenants made by the Company herein shall be deemed to have been relied upon by the Agency and shall survive the delivery of this Recapture Agreement to the Agency regardless of any investigation made by the Agency.

Section 3.7 Binding Effect. This Recapture Agreement shall inure to the benefit of and be binding upon the successors and assigns of each of the parties.

Section 3.8 Notices. All notices, certificates and other communications under this Agreement shall be in writing and shall be deemed given when delivered pursuant to terms of the Basic Documents.

Section 3.9 Entire Understanding; Counterparts. This Recapture Agreement constitutes the entire agreement and supersedes all prior agreements and understandings, both written and oral, among the parties with respect to the subject matter hereof and may be executed simultaneously in several counterparts, each of which shall be deemed an original, but all of which together shall constitute one and the same instrument.

Section 3.10 Amendments. No amendment, change, modification, alteration or termination of this Recapture Agreement shall be made except in writing upon the written consent of the Company and the Agency.

Section 3.11 Severability. The invalidity or unenforceability of any one or more phrases, sentences, clauses or sections in this Recapture Agreement or the application thereof shall not affect the validity or enforceability of the remaining portions of this Recapture Agreement or any part thereof.

Section 3.12 Governing Law. This Recapture Agreement shall be governed by, and construed in accordance with, the laws of the State, without regard or reference to its conflict of laws principles.

Section 3.13 Section Headings. The headings of the several Sections in this Recapture Agreement have been prepared for convenience of reference only and shall not control, or affect the meaning of or be taken as an interpretation of any provision of this Recapture Agreement.

Section 3.14 Waiver of Trial by Jury. The parties do hereby expressly waive all rights to trial by jury on any cause of action directly or indirectly involving the terms, covenants or conditions of the Recapture Agreement or any matters whatsoever arising out of or in any way connected with the Recapture Agreement.

[Remainder of page left blank intentionally]

IN WITNESS WHEREOF, the parties hereto have executed this Recapture Agreement as of the day and year first above written.

ASA DEKALB NY SOLAR I LLC

By:



Carson Brown
Authorized Signatory

ST. LAWRENCE COUNTY INDUSTRIAL
DEVELOPMENT AGENCY

BY: _____

Authorized Officer

ST. LAWRENCE COUNTY INDUSTRIAL DEVELOPMENT AGENCY

AND

ASA DEKALB NY SOLAR I LLC

AMENDED AND RESTATED PAYMENT IN LIEU OF TAX AGREEMENT

DATED AS OF AUGUST 1, 2022

RELATING TO THE PREMISES LOCATED AT 2536 COUNTY ROUTE
17 IN THE TOWN OF DEKALB, ST. LAWRENCE COUNTY, NEW
YORK.

PROJECT NUMBER: 4001-20-04

PERTAINS ONLY TO TAX ID# 116.004-1-8.122/.1

AFFECTED TAX JURISDICTIONS:

ST. LAWRENCE COUNTY
TOWN OF DEKALB
HERMON DEKALB CENTRAL SCHOOL DISTRICT

TABLE OF CONTENTS

(This Table of Contents is not part of the Amended and Restated Payment in Lieu of Tax Agreement and is for convenience of reference only.)

PARTIES 1
RECITALS..... 1

ARTICLE I

REPRESENTATIONS AND WARRANTIES

Section 1.01. Representations of and Warranties by the Agency 4
Section 1.02. Representations of and Warranties by the Company 4

ARTICLE II

COVENANTS AND AGREEMENTS

Section 2.01. Payments in Lieu of Taxes..... 6
Section 2.02. Late Payments..... 7
Section 2.03. Assessment Challenges..... 7
Section 2.04. Decommissioning of Project Facility..... 8

ARTICLE III

LIMITED OBLIGATION

Section 3.01. No Recourse; Limited Obligation of the Agency 9

ARTICLE IV

EVENTS OF DEFAULT

Section 4.01. Events of Default 10
Section 4.02. Remedies on Default..... 10
Section 4.03. Payment of Attorney’s Fees and Expenses 11
Section 4.04. Remedies; Waiver and Notice 11

ARTICLE V

MISCELLANEOUS

Section 5.01. Term..... 12
Section 5.02. Company Acts..... 12
Section 5.03. Amendments 12
Section 5.04. Notices 12
Section 5.05. Binding Effect..... 13
Section 5.06. Severability 13
Section 5.07. Counterparts..... 14

Section 5.08. Applicable Law..... 14

Section 5.09. Original PILOT Agreement Amended and Restated 15

TESTIMONIUM..... 15

SIGNATURES..... 15

ACKNOWLEDGEMENTS 16

EXHIBIT A - Description of the LandA-1

EXHIBIT B Decommissioning PlanB-1

SCHEDULE A – PILOT Payments Schedule.....SchA-1

AMENDED AND RESTATED PAYMENT IN LIEU OF TAX AGREEMENT

THIS AMENDED AND RESTATED PAYMENT IN LIEU OF TAX AGREEMENT dated as of August 1, 2022 (the “PILOT Agreement”) by and between ST. LAWRENCE COUNTY INDUSTRIAL DEVELOPMENT AGENCY, a public benefit corporation organized and existing under the laws of the State of New York having an office for the transaction of business located at 19 Commerce Lane – Suite 1, Canton, New York (the “Agency”), and ASA DEKALB NY SOLAR I LLC a limited liability company organized and existing under the laws of the State of Delaware (the “State”) having an office for the transaction of business located at 1550 Wewatta Street, Denver, Colorado (the “Company”);

WITNESETH:

WHEREAS, Title 1 of Article 18-A of the General Municipal Law of the State of New York (the “Enabling Act”) was duly enacted into law as Chapter 1030 of the Laws of 1969 of the State of New York; and

WHEREAS, the Enabling Act authorizes and provides for the creation of industrial development agencies for the benefit of the several counties, cities, villages and towns in the State of New York (the “State”) and empowers such agencies, among other things, to acquire, construct, reconstruct, lease, improve, maintain, equip and dispose of land and any building or other improvement, and all real and personal properties, including, but not limited to, machinery and equipment deemed necessary in connection therewith, whether or not now in existence or under construction, which shall be suitable for manufacturing, warehousing, research, commercial or industrial purposes, in order to advance the job opportunities, health, general prosperity and economic welfare of the people of the State and to improve their standard of living; and

WHEREAS, the Enabling Act further authorizes each such agency, for the purpose of carrying out any of its corporate purposes, to lease or sell any or all of its facilities, whether then owned or thereafter acquired; and

WHEREAS, the Agency was created, pursuant to and in accordance with the provisions of the Enabling Act, by Chapter 358 of the Laws of 1971 of the State, as amended (collectively, with the Enabling Act, the “Act”) and is empowered under the Act to undertake the Project (as hereinafter defined) in order to so advance the job opportunities, health, general prosperity and economic welfare of the people of the State and improve their standard of living; and

WHEREAS, in May, 2020, the Company presented an application (the “Application”) to St. Lawrence County Industrial Development Agency (the “Agency”), a public benefit corporation duly established under Chapter 1030 of 1969 Laws of New York, constituting Title 1 of Article 18-A of the General Municipal Law, Chapter 24 of the Consolidated Laws of New York, as amended (the “Enabling Act”) and Chapter 358 of the 1971 Laws of New York, as amended, constituting Section 914 of said General Municipal Law of the State of New York (said Chapter and the Enabling Act being hereinafter collectively referred to as the “Act”), which Application requested that the Agency consider undertaking a project (the “Project”) for the benefit of the Company, said Project to include the following: (A) (1) the acquisition of an interest in an approximately 18.21 acre portion of an approximately 34.30 acre parcel of land located at 2536 County Route 17, Town of DeKalb, St. Lawrence County, New York (such portion being referred to hereinafter as the “Land”), (2) the installation on the Land of a 5.0 mW-AC ground-mounted photovoltaic solar energy system including panels, racking, inverters, electrical cables, grid interconnection, site preparation, access roads and any other required improvements (collectively, the “Facility”) and (3) the acquisition and installation in and around the Facility of certain items of machinery, equipment, fixtures,

furniture and other incidental tangible personal property (the “Equipment”), all of the foregoing to constitute a solar energy generating facility to be owned and operated by the Company (the Land, the Facility and the Equipment being collectively referred to as the “Project Facility”); (B) the granting of certain “financial assistance” (within the meaning of Section 854(14) of the Act) with respect to the foregoing, including potential exemptions from certain real property taxes, real property transfer taxes and mortgage recording taxes (collectively, the “Financial Assistance”); and (C) the lease (with an obligation to purchase) or sale of the Project Facility to the Company or such other person as may be designated by the Company and agreed upon by the Agency; and

WHEREAS, the Chief Executive Officer of the Agency (A) caused notice of a public hearing of the Agency (the “Public Hearing”) pursuant to Section 859-a of the Act, to hear all persons interested in the Project and the financial assistance being contemplated by the Agency with respect to the Project, to be mailed on September 16, 2020 to the chief executive officers of the county and of each city, town, village and school district in which the Project is or is to be located; (B) caused notice of the Public Hearing to be published in the Gouverneur Tribune Press on September 18, 2020 and in the Watertown Daily Times on September 20, 2020, respectively, being newspapers of general circulation available to the residents of the Town of DeKalb, St. Lawrence County, New York; (C) in accordance with Executive Order 202.1 and the suspension of the Open Meetings Law relating to public hearings pursuant to Executive Order 202.15, each as issued by Governor Cuomo and as supplemented by subsequent Executive Orders issued by Governor Cuomo and all in response to the on-going Coronavirus (COVID-19) health crisis, conducted the Public Hearing on September 30, 2020 at 10:00 o’clock a.m., local time via webinar rather than in person; and (D) prepared a report of the Public Hearing (the “Hearing Report”) fairly summarizing the views presented at such Public Hearing and caused copies of said Hearing Report to be made available to the members of the Agency; and

WHEREAS, the Company requested a deviation from the Agency’s Uniform Tax Exemption Policy (the “Policy”) in the form of a payment-in-lieu of tax agreement with a term of 20 years (the “Deviation”), which Deviation (A) exceeds the Agency’s standard 10 year period of abatement under the Policy and (B) required the consent of the Town of DeKalb (the “Town”) and the Hermon DeKalb Central School District (the “School District”) under the Policy prior to the approval of the Deviation by the Agency; and

WHEREAS, by resolutions adopted on July 13, 2020 and September 16, 2020, respectively, the School District and the Town consented to the Deviation; and

WHEREAS, by further resolution adopted by the members of the Agency on October 9, 2020 (the “Approving Resolution”), the Agency (A) (i) concurred in the determination that the Town of DeKalb Planning Board (the “Planning Board”) is the “lead agency” with respect to Article 8 of the Environmental Conservation Law, Chapter 43-B of the Consolidated Laws of New York, as amended (the “SEQR Act”) and the regulations (the “Regulations”) adopted pursuant thereto by the Department of Environmental Conservation of the State of New York (collectively with the SEQR Act, “SEQRA”) and (ii) acknowledged receipt of a negative declaration from the Planning Board dated July 14, 2019 (the “Negative Declaration”), in which the Planning Board determined that the Project will not have a “significant effect on the environment” pursuant to SEQRA and therefore, that an environmental impact statement is not required to be prepared with respect to the Project (as such quoted terms are defined in SEQRA), (B) approved the Deviation and (C) determined to grant the Financial Assistance and to enter into a lease agreement dated as of June 1, 2022 (the “Lease Agreement”) between the Agency and the Company and certain other documents related thereto and to the Project (collectively with the Lease Agreement, the “Basic Documents”). Pursuant to the terms of the Lease Agreement, (A) the Company will agree (1) to cause the Project to be undertaken and completed, and (2) as agent of the Agency, to undertake and complete the

Project and (B) the Agency has leased the Project Facility to the Company. The Lease Agreement grants to the Company certain options to acquire the Project Facility from the Agency; and

WHEREAS, simultaneously with the execution and delivery of the Lease Agreement (the “Closing”), (A) the Company executed and delivered to the Agency a certain lease to agency (the “Lease to Agency”) by and between the Company, as landlord, and the Agency, as tenant, pursuant to which the Company leased to the Agency the Land and all improvements now or hereafter located thereon (collectively, the “Leased Premises”); (B) the Company and the Agency executed and delivered (1) a payment in lieu of tax agreement dated as of June 1, 2022 (the “Original PILOT Agreement”) by and between the Agency and the Company, pursuant to which the Company agreed to pay certain payments in lieu of taxes with respect to the Project Facility and (2) a certain recapture agreement (the “Recapture Agreement”) by and between the Company and the Agency relating to the recovery or recapture of certain benefits granted under the Basic Documents (as defined in the Lease Agreement); (C) the Agency and the Company executed and delivered a certain project agreement (the “Project Agreement”) by and between the Agency and the Company relating to the terms of the granting by the Agency of the Financial Assistance to the Company; and (D) the Agency mailed to the chief executive officer of each “affected tax jurisdiction” (within the meaning of such quoted term in Section 854(16) of the Act) a copy of a New York State Board of Real Property Services Form 412-a (the form required to be filed by the Agency in order for the Agency to obtain a real property tax exemption with respect to the Project Facility under Section 412-a of the Real Property Tax Law) (the “Real Property Tax Exemption Form”) relating to the Project Facility and the Original PILOT Agreement; and

WHEREAS, under the present provisions of the Act and Section 412-a of the Real Property Tax Law of the State of New York (the “Real Property Tax Law”), upon the filing by the Agency of the Real Property Tax Exemption Form, the Agency is required to pay no taxes or assessments upon any of the property acquired by it or under its jurisdiction or supervision or control; and

WHEREAS, subsequent to the mailing of the Real Property Tax Exemption Form and the Original PILOT Agreement as described above, the Agency was informed that the Original PILOT Agreement contained references to tax identification number 116.004-1-8.121/1 and not the correct tax identification number of 116.004-1-8.122/1; and

WHEREAS, the Agency and the Company now desire to enter into this PILOT Agreement in order to provide for the correct tax identification number of 116.004-1-8.122/1; and

WHEREAS, upon the execution of this PILOT Agreement by the parties hereto, the Agency will file with the assessor and mail to the chief executive officer of each “affected tax jurisdiction” (within the meaning of such quoted term in Section 854(16) of the Act) an amended Real Property Tax Exemption Form relating to the Project Facility and this PILOT Agreement; and

WHEREAS, pursuant to the provisions of Section 6.6 of the Lease Agreement, the Company has agreed to make payments in lieu of taxes with respect to the Project Facility in an amount equivalent to normal taxes, provided that, so long as this PILOT Agreement shall be in effect, the Company shall during the term of this PILOT Agreement make payments in lieu of taxes in the amounts and in the manner provided in this PILOT Agreement, and during such period the provisions of Section 6.6 of the Lease Agreement shall not control the amounts due as payment in lieu of taxes with respect to that portion of the Project Facility which is covered by this PILOT Agreement; and

WHEREAS, the Agency and the Company deem it necessary and proper to enter into this Payment in Lieu of Tax Agreement in order to make provisions for the payment of PILOT Payments (as defined herein) by the Company to the Agency for the benefit of the County of St. Lawrence (the “County”), the

Town and the School District (the County, the Town and the School District being collectively referred to hereinafter as the “Affected Tax Jurisdictions”); and

WHEREAS, all things necessary to constitute this PILOT Agreement a valid and binding agreement by and between the parties hereto in accordance with the terms hereof have been done and performed, and the creation, execution and delivery of this PILOT Agreement have in all respects been duly authorized by the Agency and the Company;

NOW, THEREFORE, in consideration of the matters above recited, the parties hereto formally covenant, agree and bind themselves as follows, to wit:

ARTICLE I

REPRESENTATIONS AND WARRANTIES

SECTION 1.01. REPRESENTATIONS OF AND WARRANTIES BY THE AGENCY. The Agency does hereby represent, warrant and covenant as follows:

(A) Power. The Agency is a public benefit corporation of the State, has been duly established under the provisions of the Act, is validly existing under the provisions of the Act and has the power under the laws of the State of New York to enter into the transactions contemplated by this PILOT Agreement and to carry out the transactions contemplated hereby and to perform and carry out all covenants and obligations on its part to be performed under and pursuant to this PILOT Agreement hereunder.

(B) Authorization. The Agency is authorized and has the corporate power under the Act, its by-laws and the laws of the State to enter into this PILOT Agreement and the transactions contemplated hereby and to perform and carry out all the covenants and obligations on its part to be performed under and pursuant to this PILOT Agreement. By proper corporate action on the part of its members, the Agency has duly authorized the execution, delivery and performance of this PILOT Agreement and the consummation of the transactions herein contemplated.

(C) Conflicts. The Agency is not prohibited from entering into this PILOT Agreement and discharging and performing all covenants and obligations on its part to be performed under and pursuant to this PILOT Agreement by the terms, conditions or provisions of any order, judgment, decree, law, ordinance, rule or regulation of any court or other agency or authority of government, or any agreement or instrument to which the Agency is a party or by which the Agency is bound.

SECTION 1.02. REPRESENTATIONS OF AND WARRANTIES BY THE COMPANY. The Company does hereby represent, warrant and covenant as follows:

(A) Power. The Company is a limited liability company duly organized and validly existing under the laws of the State of Delaware, is duly authorized to do business in the State of New York and has the power under the laws of the State to enter into this PILOT Agreement and the transactions contemplated hereby and to perform and carry out all covenants and obligations on its part to be performed under and pursuant to this PILOT Agreement, and by proper action of its member has been duly authorized to execute, deliver and perform this PILOT Agreement.

(B) Authorization. The Company is authorized and has the power under its Articles of Organization, operating agreement and the laws of the State to enter into this PILOT Agreement and the transactions contemplated hereby and to perform and carry out all covenants and obligations on its part to be performed under and pursuant to this PILOT Agreement. By proper action of its member, the Company has duly authorized the execution, delivery and performance of this PILOT Agreement and the consummation of the transactions herein contemplated.

(C) Conflicts. The Company is not prohibited from entering into this PILOT Agreement and discharging and performing all covenants and obligations on its part to be performed under and pursuant to this PILOT Agreement by (and the execution, delivery and performance of this PILOT Agreement, the consummation of the transactions contemplated hereby and the fulfillment of and compliance with the provisions of this PILOT Agreement will not conflict with or violate or constitute a breach of or a default under) the terms, conditions or provisions of its Articles of Organization or operating agreement or any other restriction, law, rule, regulation or order of any court or other agency or authority of government, or

any contractual limitation, restriction or outstanding indenture, deed of trust, mortgage, loan agreement, other evidence of indebtedness or any other agreement or instrument to which the Company is a party or by which it or any of its property is bound, and neither the Company's entering into this PILOT Agreement nor the Company's discharging and performing all covenants and obligations on its part to be performed under and pursuant to this PILOT Agreement will be in conflict with or result in a breach of or constitute (with due notice and/or lapse of time) a default under any of the foregoing, or result in the creation or imposition of any lien of any nature upon any of the property of the Company under the terms of any of the foregoing, and this PILOT Agreement is the legal, valid and binding obligation of the Company enforceable in accordance with its terms, except as enforceability may be limited by applicable bankruptcy, insolvency, reorganization, moratorium and other laws relating to or affecting creditors' rights generally and by general principles of equity (regardless of whether enforcement is sought in a proceeding in equity or at law).

(D) Governmental Consent. No consent, approval or authorization of, or filing, registration or qualification with, any governmental or public authority on the part of the Company is required as a condition to the execution, delivery or performance of this PILOT Agreement by the Company or as a condition to the validity of this PILOT Agreement.

ARTICLE II

COVENANTS AND AGREEMENTS

SECTION 2.01. PAYMENTS IN LIEU OF TAXES. (A) General. Subject to the completion and filing by the taxable status date (March 1, 2023) (the “Taxable Status Date”) of New York State Form RP-412-a Application For Real Property Tax Exemption (the “Exemption Application”) under Section 412-a of the New York State Real Property Tax Law and Section 874 of the Act, the Project Facility shall be exempt from Real Estate Taxes commencing with the 2023 final roll which will be effective for the tax year 2024. For purposes of the foregoing “Real Estate Taxes” means all general levy real estate taxes levied against the Facility by the Affected Tax Jurisdictions. The Company shall provide the Agency with the information necessary for the completion and filing of the Exemption Application and shall provide such additional information and take such actions as are required by the appropriate assessors or Board of Assessment Review to process and approve the Exemption Application. Notwithstanding anything contained herein or in the Lease Agreement to the contrary, in the event the exemption from Real Estate Taxes is denied for any reason, the Company shall pay (and hereby agrees to pay) all Real Estate Taxes levied upon the Facility as they become due. The Company may in good faith contest the denial of the Exemption Application, provided that (i) the Facility continues to qualify as a “project” under the Act; (ii) neither the Project Facility nor any part of or interest in it would be in any danger of being sold, forfeited or lost; or (iii) neither the Company nor the Agency, as a result of such contest, shall be in any danger of any civil or criminal liability. The Company hereby waives any claim or cause of action against the Agency, and releases the Agency from any liability to the Company, arising from the denial of an exemption from Real Estate Taxes except to the extent that such denial results solely from the failure of the Agency to file the Exemption Application with the appropriate assessors by the Taxable Status Date.

(B) Payee and Method/Form of Payment. As long as the Facility is owned or leased by the Agency and leased by the Company from the Agency, or under the Agency’s jurisdiction, control or supervision, the Company agrees to pay, no later than January 31 of each year, to the Agency payments in lieu of taxes (each a “PILOT Payment” and collectively the “PILOT Payments”) as each becomes due for the applicable Affected Taxing Jurisdictions’ taxes, commencing on the Closing Date, and continuing through the termination of this PILOT Agreement. The Agency shall send a bill to the Company each year in an amount equal to the relevant PILOT Payment, which is outlined in Schedule A attached hereto. Failure of the Agency to bill a PILOT Payment, or any other payment, shall not, under any circumstances, alleviate the Company’s requirement to make such payment under this Agreement when due. The parties agree and acknowledge that payments made hereunder are to obtain revenues for public purposes, and to provide a revenue source that the Affected Tax Jurisdictions would otherwise lose because the subject parcels are not on the tax rolls. All payments by the Company hereunder shall be paid to the Agency in such coin and currency of the United States of America as at the time of payment shall be legal tender for the payment of public and private debts.

(C) Valuation of Future Additions to the Project Facility. If there shall be a future addition to the Project Facility constructed or added in any manner after the date of this PILOT Agreement, the Company shall notify the Agency of such future addition (“Future Addition”). The notice to the Agency shall contain a copy of the application for a building permit, plans and specifications, and any other relevant information that the Agency may thereafter request. Upon the earlier of substantial completion, or the issuance of a certificate of occupancy for any such Future Addition to the Project Facility, the Company shall become liable for payment of an increase in the PILOT Payments. The Agency shall notify the Company of any proposed increase in the PILOT Payments related to such Future Addition. If the Company shall disagree with the determination of assessed value for any Future Additions made by the Agency, then and in that event that valuation shall be fixed by a court of competent jurisdiction. Notwithstanding any

disagreement between the Company and the Agency, the Company shall pay the increased PILOT payment until a different PILOT Payment shall be established. If a lesser PILOT Payment is determined in any proceeding or by subsequent agreement of the parties, the PILOT Payment shall be re-computed and any excess payment shall be refunded to the Company or, in the Agency's sole discretion, such excess payment shall be applied as a credit against the next succeeding PILOT Payment(s).

(D) Special Assessments. The parties hereto understand that the tax exemption extended to the Agency by Section 874 of the Act and Section 412-a of the Real Property Tax Law does not entitle the Agency to exemption from special assessments and special ad valorem levies. Pursuant to the Lease Agreement, the Company will be required to pay all special assessments and special ad valorem levies lawfully levied and/or assessed against the Project Facility.

(E) Statements. Pursuant to Section 858(15) of the Act, the Agency agrees to give each Affected Tax Jurisdiction a copy of this PILOT Agreement within fifteen (15) days after execution and delivery hereof, together with a request that a copy hereof be given to the appropriate officer or officers of the respective Affected Tax Jurisdictions responsible for preparing the tax rolls for said Affected Tax Jurisdictions. The Agency shall submit to the Company periodic statements specifying the amount and due date or dates of the payments due each Affected Tax Jurisdiction hereunder, such periodic statements to be submitted to the Company by the Agency at approximately the times that tax bills are mailed by the Agency.

(F) Termination of the Lease Agreement. As provided in Section 12.8 of the Lease Agreement, the Company acknowledges that termination of the term of the Lease Agreement, either pursuant to the terms of Section 5.2, Article X or Article XI of the Lease Agreement, shall not relieve the Company of its obligation to make the PILOT Payments due pursuant to Section 2.01(B) of this PILOT Agreement prior to the payment in full of all such PILOT Payments and all other amounts due and payable pursuant to this PILOT Agreement.

SECTION 2.02. LATE PAYMENTS. (A) First Month. Pursuant to Section 874(5) of the Act, if the Company shall fail to make any payment required by this PILOT Agreement when due, the Company shall pay the same, together with a late payment penalty equal to five percent (5%) of the amount due.

(B) Thereafter. If the Company shall fail to make any payment required by this PILOT Agreement when due and such delinquency shall continue beyond the first month, the Company's obligation to make the payment so in default shall continue as an obligation of the Company to the Agency until such payment in default shall have been made in full, and the Company shall pay the same to the Agency together with (1) a late payment penalty of one percent (1%) per month for each month, or part thereof, that the payment due hereunder is delinquent beyond the first month, plus (2) interest thereon, to the extent permitted by law, at the greater of (a) one percent (1%) per month, or (b) the rate per annum which would be payable if such amount were delinquent taxes, until so paid in full.

SECTION 2.03. ASSESSMENT CHALLENGES. The Company shall have all of the rights and remedies of a taxpayer as if and to the same extent as if the Company were the owner of the Project Facility, with respect to any proposed assessment or change in assessment with respect to the Project Facility by any of the Affected Tax Jurisdictions and likewise shall be entitled to protest before and be heard by the appropriate assessors or Board of Assessment Review, and shall be entitled to take any and all appropriate appeals or initiate any proceedings to review the validity or amount of any assessment or the validity or amount of any tax equivalent provided for herein.

The Company shall have all of the rights and remedies of a taxpayer with respect to any tax, service charge, special benefit, ad valorem levy, assessment, or special assessment or service charge in lieu of

which the Company is obligated to make a payment pursuant to this Agreement, as if and to the same extent as if the Company were the owner of the Project Facility.

SECTION 2.04. DECOMMISSIONING OF PROJECT FACILITY. (A) Decommissioning Plan. In connection with the Project, the Company prepared a decommissioning plan relating to the Project Facility (the "Project Facility") which describes the process for decommissioning the Project Facility. A copy of the Decommissioning Plan is attached hereto as Exhibit B.

(B) Surety. The Company has obtained a decommissioning bond for the Project Facility in the amount of \$151,000.00 from Endurance Assurance Corporation for the term beginning on May 23, 2022 and ending on May 23, 2023. For so long as the Project Facility is located in the Town, the Company, or another entity on its behalf, shall be required to (i) maintain a surety (whether a surety bond or letter of credit) with respect to the Project Facility in the amount of \$151,000.00 with an escalator of two percent (2%) annually for the life of the Project Facility and (ii) provide evidence to the Agency of obtaining such surety on an annual basis until decommissioning of the Project Facility has been completed; provided, however, that the failure of the Company to provide the Agency such evidence shall not constitute an Event of Default under and as defined in this PILOT Agreement.

ARTICLE III

LIMITED OBLIGATION

SECTION 3.01. NO RECOURSE; LIMITED OBLIGATION OF THE AGENCY. (A) No Recourse. All obligations, covenants, and agreements of the Agency contained in this PILOT Agreement shall be deemed to be the obligations, covenants, and agreements of the Agency and not of any member, officer, agent, servant or employee of the Agency in his individual capacity, and no recourse under or upon any obligation, covenant or agreement contained in this PILOT Agreement, or otherwise based upon or in respect of this PILOT Agreement, or for any claim based thereon or otherwise in respect thereof, shall be had against any past, present or future member, officer, agent (other than the Company), servant or employee, as such, of the Agency or any successor public benefit corporation or political subdivision or any person executing this PILOT Agreement on behalf of the Agency, either directly or through the Agency or any successor public benefit corporation or political subdivision or any person so executing this PILOT Agreement, it being expressly understood that this PILOT Agreement is a corporate obligation, and that no such personal liability whatever shall attach to, or is or shall be incurred by, any such member, officer, agent (other than the Company), servant or employee of the Agency or of any successor public benefit corporation or political subdivision or any person so executing this PILOT Agreement under or by reason of the obligations, covenants or agreements contained in this PILOT Agreement or implied therefrom; and that any and all such personal liability of, and any and all such rights and claims against, every such member, officer, agent (other than the Company), servant or employee under or by reason of the obligations, covenants or agreements contained in this PILOT Agreement or implied therefrom are, to the extent permitted by law, expressly waived and released as a condition of, and as a consideration for, the execution of this PILOT Agreement by the Agency.

(B) Limited Obligation. The obligations, covenants and agreements of the Agency contained herein shall not constitute or give rise to an obligation of the State of New York or St. Lawrence County, New York, and neither the State of New York nor St. Lawrence County, New York shall be liable thereon, and further such obligations, covenants and agreements shall not constitute or give rise to a general obligation of the Agency, but rather shall constitute limited obligations of the Agency payable solely from the revenues of the Agency derived and to be derived from the lease, sale or other disposition of the Project Facility (except for revenues derived by the Agency with respect to the Unassigned Rights, as defined in the Lease Agreement).

(C) Further Limitation. Notwithstanding any provision of this PILOT Agreement to the contrary, the Agency shall not be obligated to take any action pursuant to any provision hereof unless (1) the Agency shall have been requested to do so in writing by the Company, and (2) if compliance with such request is reasonably expected to result in the incurrence by the Agency (or any of its members, officers, agents, servants or employees) of any liability, fees, expenses or other costs, the Agency shall have received from the Company security or indemnity and an agreement from the Company to defend and hold harmless the Agency satisfactory to the Agency for protection against all such liability, however remote, and for the reimbursement of all such fees, expenses and other costs.

ARTICLE IV

EVENTS OF DEFAULT

SECTION 4.01. EVENTS OF DEFAULT. Any one or more of the following events shall constitute an event of default under this PILOT Agreement, and the terms “Event of Default” or “default” shall mean, whenever they are used in this PILOT Agreement, any one or more of the following events:

(A) Failure of the Company to pay when due any amount due and payable by the Company pursuant to this PILOT Agreement and continuance of said failure for a period of fifteen (15) days after written notice to the Company stating that such payment is due and payable;

(B) Failure of the Company to observe and perform any other covenant, condition or agreement on its part to be observed and performed hereunder (other than as referred to in paragraph (A) above) and continuance of such failure for a period of thirty (30) days after written notice to the Company specifying the nature of such failure and requesting that it be remedied; provided that if such default cannot reasonably be cured within such thirty (30) day period and if the Company shall have commenced action to cure the breach of covenant, condition or agreement within said thirty (30) day period and thereafter diligently and expeditiously proceeds to cure the same, such thirty (30) day period shall be extended for so long as the Company shall require in the exercise of due diligence to cure such default, it being agreed that no such extension shall be for a period in excess of ninety (90) days in the aggregate from the date of default; or

(C) Any warranty, representation or other statement by or on behalf of the Company contained in this PILOT Agreement shall prove to have been knowingly false or incorrect in any material respect on the date when made or on the effective date of this PILOT Agreement and (1) shall be materially adverse to the Agency at the time when the notice referred to below shall have been given to the Company and (2) if curable, shall not have been cured within thirty (30) days after written notice of such incorrectness shall have been given in compliance with the notice provisions of this PILOT Agreement to a responsible officer of the Company, provided that if such incorrectness cannot reasonably be cured within said thirty-day period and the Company shall have commenced action to cure the incorrectness within said thirty-day period and, thereafter, diligently and expeditiously proceeds to cure the same, such thirty-day period shall be extended for so long as the Company shall require, in the exercise of due diligence, to cure such default.

SECTION 4.02. REMEDIES ON DEFAULT. (A) General. Whenever any Event of Default shall have occurred with respect to this PILOT Agreement, the Agency (or if such Event of Default concerns a payment required to be made hereunder to any Affected Tax Jurisdiction, then with respect to such Event of Default such Affected Tax Jurisdiction) may take whatever action at law or in equity as may appear necessary or desirable to collect the amount then in default or to enforce the performance and observance of the obligations, agreements and covenants of the Company under this PILOT Agreement.

(B) Cross-Default. In addition, an Event of Default hereunder shall constitute an event of default under Article X of the Lease Agreement. Upon the occurrence of an Event of Default hereunder resulting from a failure of the Company to make any payment required hereunder, the Agency shall have, as a remedy therefor under the Lease Agreement, among other remedies, the right to terminate the Lease Agreement and convey the Project Facility to the Company, thus subjecting the Project Facility to immediate full taxation pursuant to Section 520 of the Real Property Tax Law of the State.

(C) Separate Suits. Each such Event of Default shall give rise to a separate cause of action hereunder and separate suits may be brought hereunder as each cause of action arises.

(D) Venue. The Company irrevocably agrees that any suit, action or other legal proceeding arising out of this PILOT Agreement may be brought in the courts of record of the State, consents to the jurisdiction of each such court in any such suit, action or proceeding, and waives any objection which it may have to the laying of the venue of any such suit, action or proceeding in any of such courts.

SECTION 4.03. PAYMENT OF ATTORNEY'S FEES AND EXPENSES. Pursuant to Section 874(6) of the Act, if the Company should default in performing any of its obligations, covenants or agreements under this PILOT Agreement and the Agency or any Affected Tax Jurisdiction should employ attorneys or incur other expenses for the collection of any amounts payable hereunder or for the enforcement of performance or observance of any obligation, covenant or agreement on the part of the Company herein contained, the Company agrees that it will, on demand therefor, pay to the Agency or such Affected Tax Jurisdiction, as the case may be, not only the amounts adjudicated due hereunder, together with the late payment penalty and interest due thereon, but also the reasonable fees and disbursements of such attorneys and all other expenses, costs and disbursements so incurred, whether or not an action is commenced.

SECTION 4.04. REMEDIES; WAIVER AND NOTICE. (A) No Remedy Exclusive. No remedy herein conferred upon or reserved to the Agency or any Affected Tax Jurisdiction is intended to be exclusive of any other available remedy or remedies, but each and every such remedy shall be cumulative and shall be in addition to every other remedy given under this PILOT Agreement or now or hereafter existing at law or in equity or by statute.

(B) Delay. No delay or omission in exercising any right or power accruing upon the occurrence of any Event of Default hereunder shall impair any such right or power or shall be construed to be a waiver thereof, but any such right or power may be exercised from time to time and as often as may be deemed expedient.

(C) Notice Not Required. In order to entitle the Agency or any Affected Tax Jurisdiction to exercise any remedy reserved to it in this PILOT Agreement, it shall not be necessary to give any notice, other than such notice as may be expressly required in this PILOT Agreement.

(D) No Waiver. In the event any provision contained in this PILOT Agreement should be breached by any party and thereafter duly waived by the other party so empowered to act, such waiver shall be limited to the particular breach so waived and shall not be deemed to be a waiver of any other breach hereunder. No waiver, amendment, release or modification of this PILOT Agreement shall be established by conduct, custom or course of dealing.

ARTICLE V

MISCELLANEOUS

SECTION 5.01. TERM. (A) General. This PILOT Agreement shall become effective and the obligations of the Company shall arise upon the approval of this PILOT Agreement by resolution of the Agency and the execution and delivery of this PILOT Agreement by the Company and the Agency. Unless otherwise provided by amendment hereof, this PILOT Agreement shall continue to remain in effect until the earlier to occur of (1) December 31, 2043 or (2) the date on which the Lease Agreement and the other Basic Documents are terminated and the Facility is reconveyed by the Agency to the Company pursuant to Article X of the Lease Agreement.

(B) Extended Term. In the event that the Project Facility is transferred from the Agency to the Company and the Company is ineligible for a continued tax exemption under some other tax incentive program, or the exemption results in a payment to the Affected Tax Jurisdictions in excess of the payment described in Article 2 herein, or this PILOT Agreement terminates and the Project Facility is not timely transferred back to the Company, the Company agrees to pay no later than the next tax lien date (plus any applicable grace period), to each of the Affected Tax Jurisdictions, an amount equal to the taxes and assessments which would have been levied on the Project Facility if the Project Facility had been classified as fully taxable as of the date of transfer or loss of eligibility of all or a portion of the exemption described herein or date of termination.

SECTION 5.02. COMPANY ACTS. Where the Company is required to do or accomplish any act or thing hereunder, the Company may cause the same to be done or accomplished with the same force and effect as if done or accomplished by the Company.

SECTION 5.03. AMENDMENTS. This PILOT Agreement may not be effectively amended, changed, modified, altered or terminated except by an instrument in writing executed by the parties hereto.

SECTION 5.04. NOTICES. (A) General. All notices, certificates or other communications hereunder shall be in writing and may be personally served or sent by courier service or United States mail and shall be sufficiently given and shall be deemed given when (1) delivered (or refused) in person or by courier to the applicable address stated below, (2) three (3) business days after deposit in the United States, by United States mail (registered or certified mail, postage prepaid, return receipt requested, properly addressed), or (3) when delivered by such other means as shall provide the sender with documentary evidence of such delivery, or when delivery is refused by the addressee, as evidenced by the affidavit of the Person who attempted to effect such delivery.

(B) Notices Given by Affected Tax Jurisdictions. Notwithstanding the foregoing, notices of assessment or reassessment of the Project Facility and other notices given by an Affected Tax Jurisdiction under Article II hereof shall be sufficiently given and shall be deemed given when given by the Affected Tax Jurisdiction in the same manner in which similar notices are given to owners of taxable properties by such Affected Tax Jurisdiction.

(C) Addresses. The addresses to which notices, certificates and other communications hereunder shall be delivered are as follows:

IF TO THE COMPANY:

ASA DeKalb NY Solar I LLC
c/o Amp Energy
1550 Wewatta Street
Denver, Colorado 80202
Attention: Terrence Rasmussen, Director of Development

WITH A COPY TO:

Couch White, LLP
540 Broadway – 7th Floor
Albany, New York 12207
Attention: Joshua Sabo, Esq.

IF TO THE AGENCY:

St. Lawrence County Industrial Development Agency
19 Commerce Lane – Suite 1
Canton, New York 13617
Attention: Chief Executive Officer

WITH A COPY TO:

Hodgson Russ LLP
677 Broadway, Suite 401
Albany, New York 12207
Attention: Christopher C. Canada, Esq.

(D) Copies. A copy of any notice given hereunder by the Company which affects in any way an Affected Tax Jurisdiction shall also be given to the chief executive officer of such Affected Tax Jurisdiction.

(E) Change of Address. The Agency and the Company may, by notice given hereunder, designate any further or different addresses to which subsequent notices, certificates and other communications shall be sent.

SECTION 5.05. **BINDING EFFECT.** This PILOT Agreement shall inure to the benefit of, and shall be binding upon, the Agency, the Company and their respective successors and assigns. The provisions of this PILOT Agreement are intended to be for the benefit of the Agency and the respective Affected Tax Jurisdictions.

SECTION 5.06. **SEVERABILITY.** If any article, section, subdivision, paragraph, sentence, clause, phrase, provision or portion of this PILOT Agreement shall for any reason be held or adjudged to be invalid or illegal or unenforceable by any court of competent jurisdiction, such article, section, subdivision, paragraph, sentence, clause, phrase, provision or portion so adjudged invalid, illegal or unenforceable shall be deemed separate, distinct and independent and the remainder of this PILOT Agreement shall be and remain in full force and effect and shall not be invalidated or rendered illegal or unenforceable or otherwise affected by such holding or adjudication.

SECTION 5.07. COUNTERPARTS. This PILOT Agreement may be simultaneously executed in several counterparts, each of which shall be an original and all of which shall constitute but one and the same instrument.

SECTION 5.08. APPLICABLE LAW. This PILOT Agreement shall be governed by and construed in accordance with the laws of the State of New York.

SECTION 5.09. ORIGINAL PILOT AGREEMENT AMENDED AND RESTATED. This PILOT Agreement becomes effective on the date first above written ("Effective Date") and supersedes all provisions of the Original PILOT Agreement, as of the Effective Date. From and after the Effective Date, all references made to the Original PILOT Agreement in any Basic Document or in any other instrument or document shall, without further action, be deemed to refer to this PILOT Agreement. This PILOT Agreement constitutes an amendment and restatement of the Original PILOT Agreement and the obligations and liabilities of the Agency or the Company under the Original PILOT Agreement, which obligations and liabilities are in all respects thereof being modified as provided in this PILOT Agreement. This PILOT Agreement is not intended to be or operate as a novation, an accord and satisfaction, or a termination of the obligations and liabilities of the Agency or the Company under the Original PILOT Agreement, each of which are in all respects continuing and in full force and effect.

IN WITNESS WHEREOF, the Agency and the Company have caused this PILOT Agreement to be executed in their respective names by duly authorized officers thereof, all being done as of the date first above written.

ST. LAWRENCE COUNTY INDUSTRIAL
DEVELOPMENT AGENCY

BY: _____



Authorized Officer

ASA DEKALB NY SOLAR I LLC

By: _____


Carson Brown
Authorized Signatory

IN WITNESS WHEREOF, the Agency and the Company have caused this PILOT Agreement to be executed in their respective names by duly authorized officers thereof, all being done as of the date first above written.

ST. LAWRENCE COUNTY INDUSTRIAL
DEVELOPMENT AGENCY

BY: _____
Authorized Officer

ASA DEKALB NY SOLAR I LLC

By: 
Carson Brown
Authorized Signatory

STATE OF NEW YORK)
)ss:
COUNTY OF ST. LAWRENCE)



On the 1st day of August 28, in the year 2022, before me, the undersigned, personally appeared PATRICK J. KELLY, personally known to me or proved to me on the basis of satisfactory evidence to be the individual whose name is subscribed to the within instrument and acknowledged to me that he executed the same in his capacity, and that by his signature on the instrument, the individual, or the person upon behalf of which the individual acted, executed the instrument.



Notary Public
Lori A. Sibley
Notary Public, State of New York
No. [REDACTED]
Qualified in St. Lawrence County
Commission Expires September 30, 2025

STATE OF COLORADO)
)ss:
COUNTY OF DENVER)

On the 4th day of (AUGUST) July, in the year 2022, before me, the undersigned, personally appeared CARSON BROWN, personally known to me or proved to me on the basis of satisfactory evidence to be the individual whose name is subscribed to the within instrument and acknowledged to me that he executed the same in his capacity, and that by his signature on the instrument, the individual, or the person upon behalf of which the individual acted, executed the instrument.



Notary Public

EXHIBIT A

DESCRIPTION OF THE LAND

A leasehold interest created by a certain lease to agency dated as of November 1, 2021 (the "Lease to Agency") between ASA DeKalb NY Solar I LLC (the "Company"), as landlord, and St. Lawrence County Industrial Development Agency (the "Agency"), as tenant, in an approximately 18.21 acre portion of an approximately 34.30 acre parcel of land located at 2536 County Route 17, Town of DeKalb, St. Lawrence County, New York (such portion being referred to hereinafter as the "Land"), said Land being more particularly described below), together with any improvements now or hereafter located on the Land (the Land and all such improvements being sometimes collectively referred to as the "Leased Premises"):

ALL THAT TRACT OR PARCEL OF LAND SITUATE IN THE TOWN OF DEKALB, COUNTY OF ST. LAWRENCE, STATE OF NEW YORK AND BEING TAX PARCEL NO. 116.001-1-8.12 BOUNDED AND DESCRIBED AS FOLLOWS:

COMMENCING AT A POINT IN THE CENTERLINE OF THE EXISTING COUSINTOWN ROAD (WIDTH VARIES) AT ITS INTERSECTION WITH THE DIVISION LINE BETWEEN THE LANDS NOW OR FORMERLY OF CHARLES SMITH, JR. AND CHERYL SMITH (TAX NO. 116.001-1-8.122) ON THE SOUTHWEST AND THE LANDS NOW OR FORMERLY OF NIAGARA MOHAWK POWER CORPORATION (TAX NO. 116.004-1-8.2) ON THE NORTHEAST; THENCE SOUTH 32°47'56" EAST ALONG SAID DIVISION LINE A DISTANCE OF 167.10 FEET TO A POINT; THENCE SOUTH 57°12'04" WEST AND THROUGH THE LANDS NOW OR FORMERLY OF CHARLES SMITH, JR. AND CHERYL SMITH (TAX NOS. 116.001-1-8.121 & 116.001-1-8.122) A DISTANCE OF 68.46 FEET TO THE PROPOSED LEASED PARCEL AND THE POINT OF BEGINNING; THENCE

CONTINUING THROUGH THE LANDS NOW OR FORMERLY OF CHARLES SMITH, JR. AND CHERYL SMITH (TAX NOS. 116.001-1-8.121 & 116.001-1-8.122) THE FOLLOWING THIRTEEN (13) COURSES AND DISTANCES:

- 1) SOUTH 33°26'34" EAST, A DISTANCE OF 86.88 FEET TO A POINT; THENCE
- 2) NORTH 57°24'07" EAST, A DISTANCE OF 46.72 FEET TO A POINT; THENCE
- 3) SOUTH 32°35'53" EAST, A DISTANCE OF 418.79 FEET TO A POINT; THENCE
- 4) SOUTH 44°06'58" WEST, A DISTANCE OF 57.92 FEET TO A POINT; THENCE
- 5) SOUTH 13°12'07" WEST, A DISTANCE OF 134.83 FEET TO A POINT; THENCE
- 6) SOUTH 58°11'56" WEST, A DISTANCE OF 374.44 FEET TO A POINT; THENCE
- 7) SOUTH 58°12'59" WEST, A DISTANCE OF 78.35 FEET TO A POINT; THENCE
- 8) SOUTH 58°12'07" WEST, A DISTANCE OF 201.00 FEET TO A POINT; THENCE
- 9) SOUTH 77°56'33" WEST, A DISTANCE OF 597.17 FEET TO A POINT; THENCE
- 10) NORTH 14°13'12" WEST, A DISTANCE OF 249.86 FEET TO A POINT; THENCE
- 11) NORTH 26°03'41" EAST, A DISTANCE OF 582.15 FEET TO A POINT; THENCE
- 12) NORTH 63°53'25" EAST, A DISTANCE OF 702.92 FEET TO A POINT; THENCE

- 13) SOUTH 65°57'23" EAST, A DISTANCE OF 79.21 FEET TO THE POINT OF BEGINNING BEING 18.528 ACRES, MORE OR LESS.

EXHIBIT B
DECOMMISSIONING PLAN

See attached.



DECOMMISSIONING
PERFORMANCE BOND

Bond No. [REDACTED]

Know All by These Presents,

That we, ASA DeKalb NY Solar I LLC ("Principal"), as Principal, and Endurance Assurance Corporation, a New York corporation ("Surety"), as Surety, are held and firmly bound unto Town of DeKalb, PO Box 133, Dekalb Jct., NY 13630 ("Obligee"), in the maximum penal sum of One Hundred Fifty One Thousand Dollars (\$ 151,000) (Maximum Penal Sum) for the payment of which we, the said Principal and the said Surety, bind ourselves, our heirs, executors, administrators, successors and assigns, jointly and severally, firmly by these presents.

Sealed with our seals and dated this 23rd day of May, 2022.

WHEREAS, the Principal is obligated to a certain decommissioning plan known as the DeKalb I Solar Photovoltaic Facility Decommissioning Plan (the "Plan") with the Obligee, dated April, 2022, for the decommissioning of a Solar photovoltaic facility in the Town of Dekalb, which is hereby referred to and made a part hereof as if fully set forth herein.

NOW, THEREFORE, THE CONDITION OF THIS OBLIGATION IS SUCH, that if the above bounden Principal shall well and truly keep, do and perform each and every, all and singular, the matters and things in said Plan set forth and specified to be by said Principal kept, done and performed, at the times and in the manner in said the Plan specified, or shall pay over, make good and reimburse to the above named Obligee, all loss and damage which said Obligee may sustain by reason of failure or default on the part of said Principal so to do, then this obligation shall be null and void; otherwise shall remain in full force and effect, subject, however, to the following conditions:

- 1) In the event the Principal, fails to undertake and complete Decommissioning as defined in the decommissioning plans, the Obligee may make a claim against this bond.
- 2) In no event, shall the liability of the Surety exceed the Maximum Penal Sum to the Obligee, regardless of the number of years this bond is extended or renewed.
- 3) The Surety's obligation under this bond shall arise after the Principal fails to complete Decommissioning as defined in the decommissioning plans. Upon notice of the Principal's failure to fulfill its obligations according to the Plan the Surety may take one of the following actions:
 - a) Arrange for the Principal's performance under the Plan; or,
 - b) Undertake and perform decommissioning itself, or through its agents or its independent contractors, in accordance with the terms and conditions of the Plan; or,
 - c) Waive its right to perform and complete decommissioning under the Plan, and after investigation, determine the amount for which it may be liable to the Obligee, as the case may be, and as soon as practicable after the amount is determined, tender payment therefore to the Obligee, as the case may be.

NOTWITHSTANDING ANYTHING CONTAINED IN THE PLAN TO THE CONTRARY, THE LIABILITY OF THE PRINCIPAL AND SURETY UNDER THIS BOND IS LIMITED TO THE TERM BEGINNING THE 23rd DAY of MAY, 2022, AND ENDING THE 23RD DAY OF MAY, 2023 AND ANY EXTENSIONS OR RENEWALS OF THE REFERENCED PLAN SHALL BE COVERED UNDER THIS BOND ONLY WHEN CONSENTED TO IN WRITING BY THE SURETY. IT IS FURTHER AGREED THAT REFUSAL BY THE SURETY TO EXTEND THE TERM OF THIS BOND SHALL NOT CONSTITUTE A DEFAULT BY THE PRINCIPAL, AND SHALL NOT GIVE RISE TO A CLAIM OR DEMAND AGAINST

THE SURETY UNDER THIS BOND. IN THE EVENT THE SURETY ELECTS NOT TO RENEW THIS BOND, THE SURETY SHALL PROVIDE THE OBLIGEE WITH AT LEAST SIXTY (60) DAYS WRITTEN NOTICE PRIOR TO ANY ANNUAL RENEWAL OF THE SURETY'S INTENT TO TERMINATE THIS BOND.

No right of action shall accrue on this bond to or for the use of any person or corporation other than the Obligee named herein, as the case may be, or their heirs, executors, administrators or successors of the Obligee, as the case may be.

ASA DeKalb NY Solar I LLC
Amp Solar Development Inc., its Manager

By: [REDACTED]
Nicole LeBlanc
Authorized Signatory

Endurance Assurance Corporation

By: [REDACTED]

Gi [REDACTED]





SOMPO INTERNATIONAL

INSURANCE

POWER OF ATTORNEY

11125

KNOW ALL BY THESE PRESENTS, that Endurance Assurance Corporation, a Delaware corporation, Endurance American Insurance Company, a Delaware corporation, Lexon Insurance Company, a Texas corporation, and/or Bond Safeguard Insurance Company, a South Dakota corporation, each, a "Company" and collectively, "Sompo International," do hereby constitute and appoint: Melissa Fortler, Lupe Tyler, Lisa A. Ward, Donna L. Williams, Misty Wright, Terri L. Morrison, Amanda George, Gina A. Rodriguez, Andrea M. Penaloza, Vanessa Dominguez

as true and lawful Attorney(s)-In-Fact to make, execute, seal, and deliver for, and on its behalf as surety or co-surety; bonds and undertakings given for any and all purposes, also to execute and deliver on its behalf as aforesaid renewals, extensions, agreements, waivers, consents or stipulations relating to such bonds or undertakings provided, however, that no single bond or undertaking so made, executed and delivered shall obligate the Company for any portion of the penal sum thereof in excess of the sum of ONE HUNDRED MILLION Dollars (\$100,000,000.00).

Such bonds and undertakings for said purposes, when duly executed by said attorney(s)-in-fact, shall be binding upon the Company as fully and to the same extent as if signed by the President of the Company under its corporate seal attested by its Corporate Secretary.

This appointment is made under and by authority of certain resolutions adopted by the sole shareholder of each Company by unanimous written consent effective the 15th day of June, 2019, a copy of which appears below under the heading entitled "Certificate".

This Power of Attorney is signed and sealed by facsimile under and by authority of the following resolution adopted by the sole shareholder of each Company by unanimous written consent effective the 15th day of June, 2019 and said resolution has not since been revoked, amended or repealed:

RESOLVED, that the signature of an individual named above and the seal of the Company may be affixed to any such power of attorney or any certificate relating thereto by facsimile, and any such power of attorney or certificate bearing such facsimile signature or seal shall be valid and binding upon the Company in the future with respect to any bond or undertaking to which it is attached.

IN WITNESS WHEREOF, each Company has caused this instrument to be signed by the following officers, and its corporate seal to be affixed this 15th day of June, 2019.

Endurance Assurance Corporation, Endurance American, Lexon Insurance Company, Bond Safeguard Insurance Company. By: Richard Appel, SVP & Senior Counsel



ACKNOWLEDGEMENT

On this 15th day of June, 2019, before me, personally came the above signatories known to me, who being duly sworn, did depose and say that he/she is an officer of each of the Companies; and that he executed said instrument on behalf of each Company by authority of his office under the by-laws of each Company.

By: Amy Taylor, Notary Public - My Commission Expires 5/9/23

CERTIFICATE

I, the undersigned Officer of each Company, DO HEREBY CERTIFY that:

- 1. That the original power of attorney of which the foregoing is a copy was duly executed on behalf of each Company and has not since been revoked, amended or modified; that the undersigned has compared the foregoing copy thereof with the original power of attorney, and that the same is a true and correct copy of the original power of attorney and of the whole thereof,
2. The following are resolutions which were adopted by the sole shareholder of each Company by unanimous written consent effective June 15, 2019 and said resolutions have not since been revoked, amended or modified:

*RESOLVED, that each of the individuals named below is authorized to make, execute, seal and deliver for and on behalf of the Company any and all bonds, undertakings or obligations in surety or co-surety with others: RICHARD M. APPEL, BRIAN J. BEGGS, CHRISTOPHER DONELAN, SHARON L. SIMS, CHRISTOPHER L. SPARRO, MARIANNE L. WILBERT; and be it further

RESOLVED, that each of the individuals named above is authorized to appoint attorneys-in-fact for the purpose of making, executing, sealing and delivering bonds, undertakings or obligations in surety or co-surety for and on behalf of the Company.

- 3. The undersigned further certifies that the above resolutions are true and correct copies of the resolutions as so recorded and of the whole thereof.

IN WITNESS WHEREOF, I have hereunto set my hand and affixed the corporate seal this 23rd day of May 2022

Demetri G. Lurie, Secretary

NOTICE: U. S. TREASURY DEPARTMENT'S OFFICE OF FOREIGN ASSETS CONTROL (OFAC)

No coverage is provided by this Notice nor can it be construed to replace any provisions of any surety bond or other surety coverage provided. This Notice provides information concerning possible impact on your surety coverage due to directives issued by OFAC. Please read this Notice carefully.

The Office of Foreign Assets Control (OFAC) administers and enforces sanctions policy, based on Presidential declarations of "national emergency". OFAC has identified and listed numerous foreign agents, front organizations, terrorists, terrorist organizations, and narcotics traffickers as "Specially Designated Nationals and Blocked Persons". This list can be located on the United States Treasury's website - https://www.treasury.gov/press-center/press-releases/Pages/20190714

In accordance with OFAC regulations, if it is determined that you or any other person or entity claiming the benefits of any coverage has violated U.S. sanctions law or is a Specially Designated National and Blocked Person, as identified by OFAC, any coverage will be considered a blocked or frozen contract and all provisions of any coverage provided are immediately subject to OFAC. When a surety bond or other form of surety coverage is considered to be such a blocked or frozen contract, no payments nor premium refunds may be made without authorization from OFAC. Other limitations on the premiums and payments may also apply.

Any reproductions are void.

Surety Claims Submission: https://www.sompo.com/claims/submit-claim

Telephone: 615-553-9500 Mailing Address: Sompo International; 12690 Lebanon Road; Mount Juliet, TN 37122-2870

SCHEDULE A

PILOT PAYMENTS SCHEDULE

The subject properties are identified as Tax ID Number 116.004-1-8.122/.1.

The PILOT Payments described in this Schedule A relate only to the Land and the improvements to be made thereon. The "Land" refers solely to the 18.21 acre portion of land and the improvements to be made thereon. As noted above, the Land has been assigned Tax ID Number 116.004-1-8.122/.1. The underlying land and existing structures comprising the overall 34.30 acre parcel shall be unaffected by and not subject to the terms of this PILOT Agreement.

PAYEES: The County (including any existing incorporated village and any village which may be incorporated after the date hereof, within which the Project Facility is wholly or partially located), the Town, the School District and any appropriate special districts.

TAXABLE STATUS DATE: March 1, 2023

TAX YEAR BEGINNING: School District 2023/2024

Town and County 2024

BASE AMOUNT: \$4,250 per MW for Year 1, resulting in \$21,250 to the School District, Town and County, on a pro rata basis for year 1.

ANNUAL INCREASE: For tax years subsequent to year 1, the annual amount to be paid shall increase by 2% each year.

PILOT PAYMENTS: Each of the annual payments listed in the table below.

[Table appears on the following page]

<u>YEAR</u>	<u>SCHOOL</u>	<u>TOWN/COUNTY</u>	<u>PAYMENT</u>
1	2023/2024	2024	\$21,250.00
2	2024/2025	2025	\$21,675.00
3	2025/2026	2026	\$22,108.50
4	2026/2027	2027	\$22,550.67
5	2027/2028	2028	\$23,001.68
6	2028/2029	2029	\$23,461.72
7	2029/2030	2030	\$23,930.95
8	2030/2031	2031	\$24,409.57
9	2031/2032	2032	\$24,897.76
10	2032/2033	2033	\$25,395.72
11	2033/2034	2034	\$25,903.63
12	2034/2035	2035	\$26,421.70
13	2035/2036	2036	\$26,950.14
14	2036/2037	2037	\$27,489.14
15	2037/2038	2038	\$28,038.92
16	2038/2039	2039	\$28,599.70
17	2039/2040	2040	\$29,171.70
18	2040/2041	2041	\$29,755.13
19	2041/2042	2042	\$30,350.23
20	2042/2043	2043	\$30,957.24



NYS DEPARTMENT OF TAXATION & FINANCE
OFFICE OF REAL PROPERTY TAX SERVICES

RP-412-a (1/95)

INDUSTRIAL DEVELOPMENT AGENCIES
APPLICATION FOR REAL PROPERTY TAX EXEMPTION
(Real Property Tax Law, Section 412-a and General Municipal Law, Section 874)

1. INDUSTRIAL DEVELOPMENT AGENCY (IDA)

ST. LAWRENCE COUNTY

Name INDUSTRIAL DEVELOPMENT AGENCY

Street 19 COMMERCE LANE – SUITE 1

City CANTON, NEW YORK 13617

Telephone no. Day () [REDACTED]

Evening () _____

Contact PATRICK J. KELLY

Title CHIEF EXECUTIVE OFFICER

2. OCCUPANT (IF OTHER THAN IDA)

(If more than one occupant attach separate listing)

Name ASA DEKALB NY SOLAR I, LLC

Street C/O AMP ENERGY 1550 WEWATTA St.

City DENVER, COLORADO 80202

Telephone no. Day () [REDACTED]

Evening () _____

Contact CARSON BROWN

Title AUTHORIZED REPRESENTATIVE

3. DESCRIPTION OF PARCEL

a. Assessment roll description (tax map no./roll year)
116.004-1-8.122/1

b. Street address 2536 COUNTY ROUTE 17

c. City, Town or Village DEKALB

d. School District HERMON DEKALB CSD

e. County ST. LAWRENCE

f. Current assessment _____

g. Deed to IDA (date recorded; liber and page)

4. GENERAL DESCRIPTION OF PROPERTY (if necessary, attach plans or specifications)

a. Brief description (include property use) SOLAR ENERGY GENERATING FACILITY

b. Type of construction NEW CONSTRUCTION

c. Square footage _____

d. Total cost \$5,045,000

e. Date construction commenced 06/16/2022

f. Projected expiration of exemption (i.e. date when property is no longer possessed, controlled, supervised or under the jurisdiction of IDA)
DECEMBER 31, 2043

5. SUMMARIZE AGREEMENT (IF ANY) AND METHOD TO BE USED FOR PAYMENTS TO BE MADE TO MUNICIPALITY REGARDLESS OF STATUTORY EXEMPTION

(Attach copy of the agreement or extract of the terms relating to the project).

a. Formula for payment Pursuant to the attached Payment in Lieu of Tax Agreement

b. Projected expiration date of agreement DECEMBER 31, 2043

c. Municipal corporations to which payments will be made


	Yes	No
County <u>ST. LAWRENCE</u>	<input checked="" type="checkbox"/>	<input type="checkbox"/>
Town/City <u>DEKALB</u>	<input checked="" type="checkbox"/>	<input type="checkbox"/>
Village _____	<input type="checkbox"/>	<input checked="" type="checkbox"/>
School District <u>HERMON</u> <u>DEKALB CSD</u>	<input checked="" type="checkbox"/>	<input type="checkbox"/>

d. Person or entity responsible for payment

Name ASA DEKALB NY SOLAR I, LLC
 Title _____
C/O AMP ENERGY
 Address 1550 WEWATTA St.
DENVER, COLORADO 80202

e. Is the IDA the owner of the property? Yes No (check one)

If "No" identify owner and explain IDA rights or interest in an attached statement.

Telephone 

6. Is the property receiving or has the property ever received any other exemption from real property taxation? (check one) Yes No

If yes, list the statutory exemption reference and assessment roll year on which granted: exemption _____ assessment roll year _____

7. A copy of this application, including all attachments, has been mailed or delivered on _____ (date) to the chief executive official of each municipality within which the project is located as indicated in Item 3.

CERTIFICATION

I, Patrick Kelly, Authorized Officer _____ of _____

Name	Title
<u>St. Lawrence County Industrial Development Agency</u>	_____
Organization	_____

hereby certify that the information on this application and accompanying papers constitutes a true statement of fact

8/1/2022
Date


Signature

FOR USE BY ASSESSOR

1. Date application filed _____

2. Applicable taxable status date _____

3a. Agreement (or extract) date _____

3b. Projected exemption expiration (year) _____

4. Assessed valuation of parcel in first year of exemption \$ _____

5. Special assessments and special ad valorem levies for which the parcel is liable:

Date

Assessor's signature

RP-412-a Attachment

5. e. The IDA has a leasehold interest in the property pursuant to a lease to agency dated as of June 1, 2022 (the "Lease to Agency") from the Company to the IDA.

IN WITNESS WHEREOF, the parties hereto have executed this Recapture Agreement as of the day and year first above written.

ASA DEKALB NY SOLAR I LLC

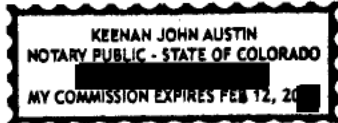
By: _____
Carson Brown
Authorized Signatory

ST. LAWRENCE COUNTY INDUSTRIAL
DEVELOPMENT AGENCY

BY: _____
Aut _____

STATE OF COLORADO)
)ss:
COUNTY OF DENVER)

On the 6TH day of June, in the year 2022, before me, the undersigned, personally appeared CARSON BROWN, personally known to me or proved to me on the basis of satisfactory evidence to be the individual whose name is subscribed to the within instrument and acknowledged to me that he executed the same in his capacity, and that by his signature on the instrument, the individual, or the person upon behalf of which the individual acted, executed the instrument.



[Redacted Signature] _____
Notary Public

STATE OF NEW YORK)
)ss:
COUNTY OF ST. LAWRENCE)

On the 6th day of June, in the year 2022, before me, the undersigned, personally appeared PATRICK J. KELLY, personally known to me or proved to me on the basis of satisfactory evidence to be the individual whose name is subscribed to the within instrument and acknowledged to me that he executed the same in his capacity, and that by his signature on the instrument, the individual, or the person upon behalf of which the individual acted, executed the instrument



Notary Public

Lori A. Sibley
Notary Public, State of New York
Qualified in St. Lawrence County
Commission Expires September 30, 20



Project Narrative – ASA DeKalb NY Solar I LLC

The applicant, ASA DeKalb NY Solar I LLC, is submitting this application for financial assistance related to a proposed solar photovoltaic energy system located in the Town of DeKalb. The project has undergone environmental review in accordance with the State Environmental Quality Review Act (SEQR) with the Town of DeKalb Planning Board acting as lead agency. In the interim since SEQR was completed, the project has been transferred over to ASA DeKalb NY Solar I LLC from NSG Fund 1, LLC through an Asset Purchase Agreement. ASA DeKalb NY Solar I LLC is now the owner and operator of the solar energy system. The project has also completed a subdivision to accommodate the solar energy system, with the existing total parcel acreage now being 34.3 acres.

The proposed project is the installation of a 5.00 megawatt (MW) photovoltaic solar energy system. The project covers approximately 18.21 acres of the property located at 2536 County Route 17, DeKalb, NY 13630. The solar system will be comprised of Tier 1 modules in a fixed-tilt setup, equipment pads for transformers, and a gravel access road coming off of Cousintown Road. The system will be installed to maximize production and output, while minimizing the disturbance of any soils. The entirety of the solar system will be installed to grade, with minimal excavation for equipment pads and conductors. At the end of the project life, the solar system will be decommissioned, and the property will be restored to its existing condition.

The solar system will be producing electricity that will be fed into the grid and indirectly sold to consumers. These consumers can be homeowners or large users, such as a school, hospital, or municipal building. The electricity produced will be sold to consumers in the form of energy credits that can go towards offsetting a subscriber's monthly electricity bill. This process is referred to as community solar, as this solar system will be participating in New York State's Community Solar Program. Under the State's Community Solar Program, anywhere between 60%-100% of the electricity produced can be sold to residential customers. Up to 40% of the electricity produced can be sold to one or multiple large users (i.e. schools, hospitals, or municipal buildings). This proposed project is expected to generate 7,236,040 kilowatt hours in its first year of operation. Taking into account a minimum of 60%, and a maximum of 100% of this electricity being distributed to mass market customers, as well as the average use of 10,909 kilowatt hours per year for residential customers, there will be anywhere between 398 and 663 households participating in the community solar aspect of this project. These households can save anywhere from 5%-10% off their monthly electricity bill. On the other hand, less residential customers taking part doesn't mean that the electricity generated cannot still be distributed within the community. Again, up to 40% of the anticipated kilowatt hours produced can be

OMNI NAVITAS HOLDINGS, LLC
75 CENTRAL ST., 3RD FLOOR, BOSTON, MA 02109
WWW.OMNI-NAVITAS.COM



distributed to larger uses in St. Lawrence County. Depending on the usage of these larger users, these customers can also get anywhere from 5%-10% off their monthly electricity bill.

The proposed project will utilize third party contractors for the ongoing operation and maintenance of the solar system. Included in this ongoing work will be vegetation management within the fence line between the rows of panels, as well as around the outside of the solar array along the fence. Also included will be electrical maintenance of the solar system to ensure the optimal output and production through the year. This work will preferably stay within St. Lawrence County, with local contractors being hired part-time for the entirety of the project life (25-35 years).

Overall, the proposed project offers multiple benefits to the St. Lawrence County community. The applicant, ASA DeKalb NY Solar I LLC, is requesting financial assistance from the St. Lawrence County IDA before undertaking the project. ASA DeKalb NY Solar I LLC requests a Payment in Lieu of Taxes agreement for an amount of \$4,250 per megawatt. Because of the assistance from the St. Lawrence County IDA, the applicant is willing to waive and forego the sales tax exemption granted on the purchase of eligible materials. Thank you for your time in reviewing this application and considering the financial assistance requested by ASA DeKalb NY Solar I LLC.

OMNI NAVITAS HOLDINGS, LLC
75 CENTRAL ST., 3RD FLOOR, BOSTON, MA 02109
WWW.OMNI-NAVITAS.COM



St. Lawrence County Industrial Development Agency Application for Assistance (revised 12/2018)

This is an Equal Opportunity Program. Discrimination is prohibited by Federal Law. Complaints of discrimination may be filed with the USDA, Director, Office of Civil Rights, Washington, D.C. 20250.

INSTRUCTIONS

1. The Agency will not take action on any application unless, in the judgment of the Agency, said application contains sufficient information upon which to base a decision whether to approve or tentatively approve an action.
2. Please answer all questions using "None" or "Not Applicable" where the question is not appropriate to the project which is the subject of this application ("the Project"). If more space is needed to answer a question, please attach a separate sheet.
3. Please note that Article 6 of the Public Officers Law declares that all records in the possession of the Agency (with certain limited exceptions) are open to public inspection and copying. If the applicant feels that there are elements of the Project which are in the nature of trade secrets or information, the nature of which is such that if disclosed to the public or otherwise widely disseminated would cause substantial injury to the applicant's competitive position, the applicant may identify such elements in writing and request that such elements be kept confidential in accordance with Article 6 of Public Officers Law.
4. The applicant will be required to pay the Agency all actual costs incurred in connection with this application and the Project contemplated herein (to the extent such expenses are not paid out of the proceeds of the Agency's bonds issued to finance the project). The applicant will also be expected to pay all costs incurred by general counsel and bond counsel to the Agency. If applicable, the costs incurred by the Agency, including the Agency's general counsel and bond counsel, may be considered a part of the project and included as a part of the resultant bond issue.
5. The Agency has established a project fee for each type of project in which the Agency participates. Unless the Agency agrees in writing to the contrary, this project fee is required to be paid by the applicant at or prior to the granting of any financing assistance by the Agency.

FEE SCHEDULE

The forms of assistance listed below have a fee of 1% of the total bond series or project cost benefited by the Agency assistance, as applicable. A non-refundable fee of \$2,000 is payable to the SLCIDA at the time the application is submitted which will be credited toward the total fee at closing. If you are applying for multiple types of assistance only one fee of \$2,000 is due.

- Tax Exempt Industrial Revenue Bonds – Complete Appendix A & B
- Payment in Lieu of Taxes (PILOT) – Complete Appendix B
- Mortgage Recording Tax Exemption – Complete Appendix B
- Sales and Use Tax Exemption – Complete Appendix B

Applicant/Company Information

Applicant Name:	ASA DeKalb NY Solar I LLC	Federal ID#:	██████████
Address:	1550 Wewatta Street	Contact Name:	Peter McAuliffe
		Contact Title:	Project Manager
City/State/Zip:	Denver, CO 80202	Contact Email:	██
Telephone:	██████████	Cell:	██████████
Alternate Phone:		Fax:	617-507-5624

Will the proposed project be located within the municipality of the applicant's current operations? Yes No N/A

FORM OF ENTITY:

- Privately Held Corporation
- Public Corporation (Listed as _____ on _____ Exchange)
- Limited Liability Company
- Partnership: General Limited Number of Partners: _____ General _____ Limited
- Other: _____

For assistance please contact St. Lawrence County Industrial Development Agency at (315) 379-9806/TDD Number: 711

If the entity is a Corporation, Limited Liability Company or Partnership:

Date Established: June 14, 2019 Place of Organization: Delaware SIC Code: 221114

If the entity is currently located outside New York State, is it authorized to do business in New York State? Yes No
 N/A

Principal Officers:

Name	Title
<u>Dave Rogers</u>	<u>Manager</u>
<u>James McAuliffe</u>	<u>Authorized Agent</u>
<u> </u>	<u> </u>
<u> </u>	<u> </u>

Principal Owners with 10% or more in equity holdings with a percentage ownership:

Name	Percentage
<u>AMP Solar Development, Inc.</u>	<u> </u>
<u> </u>	<u> </u>
<u> </u>	<u> </u>
<u> </u>	<u> </u>

Is the Company, or are the owners of the Company, involved in any lawsuits which could have a financial impact on the Company? Yes No

Has the Company, or any of its owners, ever been involved in bankruptcy? Yes No

Are the owners of the Company citizens of the United States? Yes No

Has the Applicant (or any related company) been involved in any prior financing, whether by this Agency, or by a financial institution, in the county in which this project is located? Yes No

If yes, please explain:

Bank References:

Major Trade References:

Legal Counsel: Glenn Frank
Contact:
Address: 75 Central Street
City/State/Zip: Boston, MA 02109
Telephone:
Contact Email:

Are there any concerns that may be regarded as parent companies, subsidiaries, or affiliates of the Company, including concerns in which the Company or any of its principals holds an interest greater than 5%? Yes No

If yes, please provide a list of names and addresses of all concerns. Attach additional pages as needed.

Name: AMP Solar Development, Inc. is the principal owner of four other projects in St. Lawrence County: ASA DeKalb NY Solar II LLC,
Address: ASA DeKalb NY Solar III LLC, ASA Gouverneur NY Solar I LLC, ASA Gouverneur NY Solar II LLC.
City/State/Zip:
Nature of Relationship: % Ownership

Business History

Provide a brief history of the Company including changes in ownership operations, overview of operating performance, location and size of current operations, products and/or services, major accounts, principal competitors, and major events affecting sales and/or expenses:

The company was formed for the sole purpose of the photovoltaic solar array and the electricity the array will be producing.

Site Information

Project Address: 2356 County Route 17
 City/State/Zip: DeKalb, NY 13630
 Town: Town of DeKalb
 Village/City: _____
 School District: Hermon DeKalb Central School District
 Tax Map Parcel: 116.004-1-8.122

Note utilities currently on site:

- | | |
|--|--|
| <input type="checkbox"/> Municipal Water | <input type="checkbox"/> Municipal Sewer |
| <input type="checkbox"/> Electric | <input type="checkbox"/> Telecom |
| <input type="checkbox"/> Gas | |
| <input type="checkbox"/> Other: | |
| <input type="checkbox"/> Other: | |

Who is the current legal owner of the proposed site?	Charles B. Smith and Cheryl Smith
What is the size of the existing facility and site, if applicable?	Existing parcel is 34.30 acres
What is the size of the proposed facility and site?	Proposed Facility is 18.21 acres
What is the current zoning of the project site?	Not applicable as the Town of DeKalb does not have zoning districts.
Does the project require local planning or permitting approvals?	<input checked="" type="checkbox"/> Yes <input type="checkbox"/> No
If yes, please explain:	Project requires Site Plan Approval by the Town of DeKalb Planning Board
Will the project meet zoning regulations after completion?	<input checked="" type="checkbox"/> Yes <input type="checkbox"/> No
If no, explain what zoning changes will be needed:	
Identify any Federal, State or local regulatory agencies or boards that will need to approve your project, or will oversee your operations:	
St. Lawrence County Planning Board, NY DEC, NY SHPO	
Will a site plan application need to be filed? If yes, please include a copy, if prepared.	<input checked="" type="checkbox"/> Yes <input type="checkbox"/> No
Has the company completed the required SEQR application?	<input checked="" type="checkbox"/> Yes <input type="checkbox"/> No <input type="checkbox"/> N/A
If yes, what is the date of the application?	March 25, 2019

Project Description

Description of the project: (check all that apply)

- | | |
|---|--|
| <input checked="" type="checkbox"/> New construction | <input type="checkbox"/> Purchase of new machinery and equipment |
| <input type="checkbox"/> Addition to an existing facility | <input type="checkbox"/> Refinancing of an existing project |
| <input type="checkbox"/> Renovation and modernization of an existing facility | <input type="checkbox"/> Other: |
| <input type="checkbox"/> Acquisition of an existing facility | <input type="checkbox"/> Other: |

Project Type for all end users at project site: (check all that apply)

- | | |
|--|---|
| <input type="checkbox"/> Industrial | <input type="checkbox"/> Facility For Aging |
| <input type="checkbox"/> Back Office | <input type="checkbox"/> Multi-Tenant |
| <input type="checkbox"/> Retail | <input type="checkbox"/> Equipment Purchase |
| <input type="checkbox"/> Acquisition of an existing facility | <input type="checkbox"/> Civic Facility (not for profit) |
| <input type="checkbox"/> Mixed Use | <input type="checkbox"/> Commercial |
| <input type="checkbox"/> Housing | <input checked="" type="checkbox"/> Other: Renewable Energy |

What is the proposed commencement date of construction or acquisition of the project? July 1, 2020

What is the timetable for the project including when the project will be in full use? We expect the project to be generating electricity by November 2020

Provide a brief description of the Project. Please identify specific uses and activities occurring within the project location. List proposed products to be manufactured and/or services to be rendered and the markets for those goods and services. Include impact on Company in terms of its operations, profitability, marketing, and other significant operating financial factors. Attach additional pages as needed.

The proposed project is a ground mounted photovoltaic solar energy system. This project covers approximately 18.21 acres of the parcel located at 2536 County Route 17, DeKalb, NY 13630. The solar system will be comprised of Tier 1 modules in a fixed-tilt setup, equipment pads for transformers, and a 16' gravel access road coming from the north off of Cousintown Road. The system will be installed to maximize production and output, while minimizing the disturbance of any soils. The entirety of the solar system will be installed to grade, with minimal excavation for equipment pads and conductors. At the end of the project life, the solar system will be decommissioned, and the property will be restored to its existing condition.

The solar system will be producing electricity that will be fed into the grid and indirectly sold to consumers. These consumers can be homeowners or large users, such as a school, hospital, or municipal building. The electricity produced will be sold to consumers in the form of energy credits that can go towards offsetting a subscriber's monthly electricity bill. This process is referred to as community solar, as this solar system will be participating in New York State's Community Solar Program.

Does the Applicant intend to lease or sublease more than 10% (by area or fair market value) of the Project?

Yes No

Does the Project include facilities or property that is primarily used in making retail sales of goods or services to customers who personally visit such facilities? Yes (*complete shaded box below*) No

If the answer to the previous question is yes, what percentage of the cost of the Project will be expended on such facilities or property primarily used in making retail sales of goods or services to customers who personally visit the Project? _____

If more than 33.33%, indicate whether any of the following apply to the Project:

Will the Project be operated by a not-for-profit corporation? Yes No

Is the Project likely to attract a significant number of visitors from outside the economic development region in which the Project will be located? Yes No

If yes, please explain: _____

Would the Project occupant, but for the contemplated financial assistance from the Agency, locate the Project and related jobs outside of New York State? Yes No

Is the predominant purpose of the Project to make available goods or services which would not, but for the Project, be reasonably accessible to the residents of the City, Town or Village within which the Project will be located because of a lack of reasonably accessible retail trade facilities offering such goods or services? Yes No

If yes, please explain: _____

Is the proposed project a Franchise? Yes No

If Yes, please provide a Franchise Agreement.

Will the Project be located in a census tract or block numbering area (or census tract or block number area contiguous thereto) which, according to the most recent census data, has 1) a poverty rate of at least 20% for the year in which the data relates, or at least 20% of household receiving public assistance, and 2) an unemployment rate of at least 1.25 times the statewide unemployment rate for the year in which the data relates? Yes No

If yes, please explain: _____

Does the applicant have other facilities or related companies located in New York State, outside of the jurisdiction in which the project will take place? Yes No

If yes, will this other facility or company be closed or have operations reduced as a result of this proposed project?

Yes No

If yes, please explain: _____

Are there any current occupants of this proposed site that will have their operations affected (including reduced or discontinued) as a result of this proposed project? Yes No

If yes, please explain: _____

If the answer to either of the previous two questions is yes, indicate whether any of the following apply to the Project:

Is the Project reasonably necessary to preserve the competitive position of the Company or such Project Occupant in its industry? Yes No

If yes, please explain: _____

Is the Project reasonably necessary to discourage the Company or such Project Occupant from removing such other plant or facility to a location outside the State of New York? Yes No
 If yes, please explain: _____

Has the applicant actively sought sites and/or facilities in another state? Yes No
 If yes, please explain: _____

Does the project involve pollution control or processing primarily for solid waste disposal? Yes No
 If yes, please describe the type of pollution to be abated, existing methods of abatement, or the proposed method of abatement, construction and equipment to be financed: _____

Is there a likelihood that the Project would not be undertaken but for the financial assistance provided by the Agency?
 Yes No

If the Project could be undertaken without financial assistance provided by the agency, then provide a statement below indicating why the Project should be undertaken by the Agency: _____

ADDITIONAL REQUIREMENTS: Include the following items as attachments as necessary.

COMPANY INFORMATION: (Prior to Closing)		
<input checked="" type="checkbox"/>	<input type="checkbox"/> N/A	Entity formation documents as appropriate (DBA Certificate, Articles of Incorporation, Bylaws, Certificate of Formation, Operating Agreement, Partnership Agreement)
<input checked="" type="checkbox"/>	<input type="checkbox"/> N/A	Copy of Environmental Assessment Forms (Agency will provide assistance as needed)
FINANCIAL INFORMATION:		
<input type="checkbox"/>	<input checked="" type="checkbox"/> N/A	Company profit and loss statements, balance sheets, and capital statements for the last 2 years. If the business is a sole proprietorship, provide copies of the IRS 1040 and Schedule C. If accountant prepared financial statements are available, they should also be provided.
<input type="checkbox"/>	<input checked="" type="checkbox"/> N/A	Company Annual Reports (form 10-k) for the two most recent fiscal years
<input type="checkbox"/>	<input checked="" type="checkbox"/> N/A	Quarterly reports and current reports since most recent Annual Report, if any

Project Costs, Sources and Uses of Funding

Estimate the costs necessary for the construction, acquisition, rehabilitation, improvements and equipping of the project.

Project Costs:

Item/Use of Funds	Amount		
Land Acquisition	\$0.00		Acres
Building Purchase	\$0.00		Square Feet
Construction or Renovation (Materials)	\$3,350,000.00		
Construction or Renovation (Labor)	\$800,000.00		
Site Work	\$325,000.00		
Machinery & Equipment	\$270,000.00		
Furniture & Fixtures	\$0.00		
Working Capital/Inventory	\$300,000.00		
Other:	\$0.00		
Subtotal Project	\$ 5,045,000.00		
Legal Fees (Other than Company's Attorney)	\$0.00		
Agency's Fee (1% of Bond or Benefited Project Amount)			
Subtotal Project	\$		

Sources of Funding:

Source	Amount	Rate	Term	Percentage
Company Equity	\$5,045,000.00	N/A	N/A	N/A
Bank Loan				
SLCIDA-LDC Loan				
Other:				
Other:				
Other:				
Other:				
Total	\$ 5,045,000.00	%		100%

Please provide a list of all New York State incentives that have been approved, or are pending approval, as part of this project (example: Grants, Tax Credits, etc...)

NY-Sun Program NYSERDA MW Block Award

Please identify participating lenders:

Lender: _____

Contact Name: _____

Contact Title: _____

Contact Email: _____

Telephone: _____

Lender: _____

Contact Name: _____

Contact Title: _____

Contact Email: _____

Telephone: _____

For assistance please contact St. Lawrence County Industrial Development Agency at (315) 379-9806/TDD Number: 711

Job Creation

Please complete the following chart for the permanent jobs created by the Project. Enter data as follows:

For purposes of this application, we are providing the following guidelines to help you calculate employment levels:

- Full Time: Any permanent employee who works 30 or more hours each week, and does so on a regularly-scheduled basis.
- Part Time Temporary/Seasonal: Any employee who works fewer than 30 hours each week, and does so on an occasional, temporary or as-needed basis.

- A:** Insert the number of full time and part time jobs that currently exist within your company at the time of application.
B: Indicate the average annual wage for each job type listed in A (full time, part time, or other).
C: Indicate the average annual Benefit for each job type listed in A (full time, part time, or other).
D: Insert the number of jobs to be created during year 1 of the project for each job type (full time, part time, or other).
E: Insert the number of jobs to be created during year 2 of the project for each job type (full time, part time, or other).
F: Insert the number of jobs to be created during year 3 of the project for each job type (full time, part time, or other).
G: The total number of jobs to be created for each job type (full time, part time, or other) will automatically calculate.

	(A)	(B)	(C)	(D)	(E)	(F)	(G)
Jobs	Current Jobs	Average Annual Wage	Average Annual Benefit Cost	Number of Jobs Created Year 1	Number of Jobs Created Year 2	Number of Jobs Created Year 3	Total New Jobs Created
Full Time							
Management		\$	\$				
Professional		\$	\$				
Administrative		\$	\$				
Production		\$	\$				
Independent Contractor		\$	\$				
Other:		\$	\$				
Total	0	\$ 0	\$ 0	0	0	0	0
Part Time							
Management		\$	\$				
Professional		\$	\$				
Administrative		\$	\$				
Production		\$	\$				
Independent Contractor		\$	\$ 0	2	2	2	2
Other:		\$	\$				
Total	0	\$ 0	\$ 0	2	2	2	6

If you classified any of the above jobs as "Other", please clarify job type, benefits offered, etc.: _____

Of the new jobs to be created, how many of those vacancies do you expect to fill with St. Lawrence County residents? 1

Please list any benefits currently provided to your full/part time employees (e.g. medical, dental, vision or life insurance; retirement program; etc.) N/A

Indicate the number of construction jobs that will be created as a direct result of this project: 20

RECAPTURE POLICY

APPROVED JUNE 29, 2016

Policy:

It is the policy of the St. Lawrence County Industrial Development Agency (the "SLCIDA") to ensure responsible provision of public benefits to companies for job creation/retention projects. In furtherance of this, SLCIDA wishes to set forth criteria which will assist the SLCIDA in evaluating project performance and determine the appropriateness of recapturing, limiting or terminating a contract with a recipient of IDA benefits.

Applicability:

This policy shall apply to all projects which the SLCIDA has authorized.

Procedure:

All SLCIDA project applicants are required to submit, on a quarterly basis, a copy of the form NYS-45. The NYS-45 will act as a general indicator of the status of the project's employment performance.

All SLCIDA project applicants are required to submit, on an annual basis and no more than 45 days after the end of the calendar year, a "St. Lawrence County IDA Project Report" documenting the position of the project at the end of the calendar year. The report shall include such information as: jobs projected to be created/retained; estimated salary of jobs to be created/retained; current number of Full Time and Part Time and/or Seasonal) jobs; number of construction jobs created through the year; exemptions from taxes and Payment in Lieu of Tax made; and status of bond financing related to the project.

SLCIDA will utilize both of the aforementioned reports, in addition to information compiled throughout the project (site visits; follow-ups; phone/email and general correspondence) to gauge the status of the project in relation to the original commitment of the company as stated in the project application. The project will undergo further review should significant deficiencies be found in any area. SLCIDA will request from project applicants justification for deficiencies/shortfalls, and will compare justifications against industry standards, current market conditions and current economic conditions. Said information will be used by SLCIDA to determine whether the project applicant/project operator did all that it could to meet the obligations outlined in the application and project agreements.

SLCIDA, in its sole discretion and on a case-by-case basis, may determine with respect to a particular project to require the project applicant to agree to the recapture by SLCIDA of the value of any or all exemptions from taxation granted with respect to the project by virtue of the SLCIDA's involvement. Events that SLCIDA may determine will trigger recapture may include, but shall not be limited to, the following:

1. sale or closure of a facility;
2. significant reduction in employment levels;
3. significant change in use of facility;
4. significant change in business activities or project applicant or operator, including a shift of production activity or relocation of operations to a facility outside of SLCIDA's jurisdiction;
5. material non-compliance with or breach of terms of the SLCIDA transaction documents, or of zoning or land use laws or regulations or federal, state, or local environmental laws or regulations;
6. failure to respond to SLCIDA inquiries and/or requests regarding non-compliance with provision of quarterly and/or annual follow-up reporting documents; or
7. failure to respond to SLCIDA inquiries and/or requests concerning any information regarding the project or the project applicant or any project operator.

Upon the occurrence of any of the event triggers listed above, the SLCIDA will send written notice to the project applicant, demanding provision of, or requesting an explanation for failure to provide, information requested by SLCIDA.

Should SLCIDA find that (a) significant deficiencies in the achievement of the economic benefits promised as described in the application and the project agreements have occurred and (2) there appears to be no justification satisfactory to the SLCIDA to explain the deficiencies, the SLCIDA may determine to undertake any enforcement action available to the SLCIDA under the SLCIDA's agreements to seek redress for the deficiencies.

Enforcement action taken by SLCIDA may include, but shall not be limited to:

1. Requesting cure of the deficiency by a final notice letter.
2. Forwarding an event of default notice as described in the project agreements.
3. Notifying the appropriate New York State agencies of the project operator's failure to comply.
4. Terminating any or all of the project agreements.
5. Reducing the value of financial assistance moving forward.
6. Terminating any future financial assistance.
7. Requiring that the value of the all of the financial assistance utilized to date to be repaid in full or in part, with interest.

All recaptured amounts of Financial Assistance shall be redistributed to the appropriate affected taxing jurisdictions, unless agreed to otherwise by such affected taxing jurisdictions.

APPENDIX A – Bond Financing

Please complete this section if you are applying for Bond Financing.

Bond Counsel:

Name of Firm: _____

Address: _____

Telephone: _____

Bond Counsel Contact: _____

Bond Counsel Contact Email: _____

If the Company is asking the Agency to issue its qualified small issue private activity bonds (colloquially known as “small issue IDBs”), what is the dollar value of “capital expenditures” (as determined in accordance with the provisions of the Internal Revenue Code) that the Company or any related company or person, has expended/will expend within this County?

Over the last three years _____

During the present year (20) _____

First year after project completion _____

Second year after project completion _____

Third year after project completion _____

Has the company made any arrangements for the marketing or purchasing of the bonds? Yes No

If yes, please provide information:

What is your total estimated interest expense (assuming taxable interest)? _____

What is your total estimated interest expense (assuming tax exempt interest rate)? _____

This project will result in expansion of infrastructure capacity.

Other: _____

REPRESENTATIONS BY THE APPLICANT:

The Applicant understands and agrees with the Agency as follows:

- A. Job Listings. In accordance with Section 858-b(2) of the New York General Municipal Law, the Applicant understands and agrees that, if the project receives any financial assistance from the Agency, except as otherwise provided by collective bargaining agreement, new employment opportunities created as a result of the project will be listed with the NYS Department of Labor, Department of Employment Services and with the administrative entity of the local workforce investment area created by the Federal Workforce Investment and Opportunity Act (WIOA) in which the project is located.
- B. First Consideration for Employment. In accordance with Section 858-b(2) of the New York General Municipal Law, the Applicant understands and agrees that, if the project receives any financial assistance from the Agency, except as otherwise provided by collective bargaining agreement, where practicable, the Applicant will first consider persons eligible to participate in WIOA programs who shall be referred by those WIA entities for new employment opportunities created as a result of said project.
- C. Annual Sales Tax Filings. In accordance with Section 874(8) of New York General Municipal Law, the Applicant understands and agrees that, if the project receives any financial assistance from the Agency, in accordance with Section 874(8) of the General Municipal Law, the Applicant agrees to file, or cause to be filed with the New York State Department of Taxation and Finance, the annual form prescribed by the Department of Taxation and Finance describing the value of all sales tax exemptions claimed by the Applicant and all consultants or subcontractors retained by the Applicant, and to provide a copy of such filing to the Agency.
- D. Quarterly Employment Reports. The Applicant understands and agrees that, if the project receives any financial assistance from the Agency, the Applicant agrees to file, or cause to be filed with the Agency on a quarterly basis, reports regarding the number of people employed at the project site.
- E. Absence of Conflicts of Interest. The Applicant has received from the Agency a list of all members, officers and employees of the Agency. No member, officer or employer of the Agency has an interest, whether direct or indirect, in any transaction contemplated by this application, except as hereinafter described:
- F. Hold Harmless. The Applicant hereby releases the Agency and its members, directors, officers, servants, agents and employees thereof from, agrees that the Agency shall not be liable for and agrees to indemnify, defend and hold the Agency harmless from and against any and all liability arising from or expense incurred by (a) the Agency's examination and processing of, and action pursuant to or upon, the attached Application, regardless of whether or not the Application or the Project described therein or the tax exemptions and other assistance requested therein are favorably acted upon by the Agency, (B) the Agency's acquisition, construction and/or installation of the Project described therein and (C) any further action taken by the Agency with respect to the Project, including without limitation the generality of the foregoing, all causes of action and attorneys' fees and any other expenses incurred in defending any suits or actions which may arise as a result of any of the foregoing.
- G. Recapture. The Applicant understands and agrees that the Agency can impose on the Company penalties or sanctions for projects that do not meet performance standards or project goals as outlined on the Agency's Recapture Policy on Page 9 of this Application. Said penalties/sanctions may include the return by the Company of all or part of the benefits received.
- H. Affirmation. The Applicant understands and agrees that the provisions of Section 862(1) of the New York State General Municipal Law, as provided below, will not be violated if Financial Assistance is provided for the proposed project:

862. Restrictions on funds of the agency. (1) No funds of the agency shall be used in respect of any project if the completion thereof would result in the removal of an industrial or manufacturing plant of the project occupant from one area of the state to another area of the state or in the abandonment of one or more plants or facilities of the project occupant located within the state, provided, however, that neither restriction shall apply if the agency shall determine on the basis of the application before it that the project is reasonably necessary to discourage the project occupant from removing such other plant or facility to a location outside the state or is reasonably necessary to preserve the competitive position of the project occupant in its respective industry.

The Applicant confirms and acknowledges that the owner, occupant, or operator receiving Financial Assistance for the proposed Project is in substantial compliance with applicable local, state and federal tax worker protection and environmental laws, rules and regulations.

The Applicant confirms and acknowledges that the submission of any knowingly false or knowingly misleading information may lead to the immediate termination of any Financial Assistance and the reimbursement of an amount equal to all or part of any tax exemption claimed by reason of the Agency's involvement with the Project.

The Applicant confirms and hereby acknowledges that as of the date of this Application, the Applicant is in substantial compliance with all provisions of Article 18-A of the New York General Municipal Law, including, but not limited to, the provision of Section 859-a and Section 862(1) of the New York General Municipal Law.

The grounds of deponent's belief relative to all matters in the said application which are not stated upon his own personal knowledge, are investigations which deponent has caused to be made concerning the subject matter of this application as well as the information acquired by deponent in the course of his duties as an officer of and from the books and papers of said corporation.

As an officer of said Corporation (hereinafter referred to as the "applicant") deponent acknowledges and agrees that the applicant shall be and is responsible for all costs incurred by the St. Lawrence County Industrial Development Agency (hereinafter referred to as the "Agency") acting on behalf of the attached whether or not the application, the project it describes, the attendant negotiations and ultimately the necessary issue of bonds are ever carried to a successful conclusion. If, for any reason whatsoever, the applicant fails to conclude or consummate necessary negotiations or fails to act within a reasonable or specified period of time to take reasonable, proper, or requested action or withdraws, abandons, cancels, or neglects the application or if the Agency or Applicant are unable to find buyers willing to purchase the total bond issue required, then upon presentation of invoice, Applicant shall pay to the Agency, its agents, or assigns all actual costs involved in conduct of the application, up to that date and time, including but not necessarily limited to fees of bond counsel for the Agency and fees of general counsel for the Agency. Upon successful conclusion and sale of the required bond issue, the Applicant shall pay to the Agency an administrative fee set by the Agency and not to exceed an amount equal to **1% of the total project cost benefited by the Agency's assistance**. The cost incurred by the Agency and paid by the applicant, including bond counsel and Agency general counsel fees, and the administrative fee, may be considered as a cost of the project and included as part of the resultant bond issue. The \$2,000.00 application fee shall be credited toward this amount.

CERTIFICATION:

STATE OF Massachusetts)

COUNTY OF **SUFFOLK**) ss.:

James McAuliffe

_____, being first duly sworn, deposes and says:

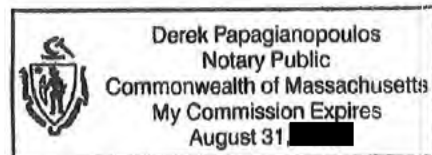
1. That I am the _____ Authorized Agent of _____ of _____ ASA DeKalb NY Solar I LLC
(Under the terms and conditions contained in an Asset Purchase Agreement, dated August 27, 2019, between NSG Fund 1, LLC and ASA DeKalb NY Solar I LLC.)
2. That I have read the attached Application, I know the contents thereof, and that to the best of my knowledge and belief, this Application and the contents of this Application are true, accurate and complete.

(Signature of Officer)

Subscribed and affirmed to
me under penalties of perjury

This **5th** day of **MAY**, 20**22**

(Notary Public)



Full Environmental Assessment Form
Part 1 - Project and Setting

Instructions for Completing Part 1

Part 1 is to be completed by the applicant or project sponsor. Responses become part of the application for approval or funding, are subject to public review, and may be subject to further verification.

Complete Part 1 based on information currently available. If additional research or investigation would be needed to fully respond to any item, please answer as thoroughly as possible based on current information; indicate whether missing information does not exist, or is not reasonably available to the sponsor; and, when possible, generally describe work or studies which would be necessary to update or fully develop that information.

Applicants/sponsors must complete all items in Sections A & B. In Sections C, D & E, most items contain an initial question that must be answered either "Yes" or "No". If the answer to the initial question is "Yes", complete the sub-questions that follow. If the answer to the initial question is "No", proceed to the next question. Section F allows the project sponsor to identify and attach any additional information. Section G requires the name and signature of the applicant or project sponsor to verify that the information contained in Part 1 is accurate and complete.

A. Project and Applicant/Sponsor Information.

Name of Action or Project: PHOTOVOLTAIC SOLAR ARRAY SITE PLAN - 2536 COUNTY ROUTE 17 - NORTH SITE		
Project Location (describe, and attach a general location map): 2536 COUNTY ROUTE 17 DEKALB, NY 13630		
Brief Description of Proposed Action (include purpose or need): 6.17-MW DC, 5.0-MW AC PHOTOVOLTAIC POWER SYSTEM		
Name of Applicant/Sponsor: NSG-1, LLC		Telephone: [REDACTED]
		E-Mail: [REDACTED]
Address: 75 CENTRAL ST., 3RD FLOOR		
City/PO: BOSTON	State: MA	Zip Code: 02109
Project Contact (if not same as sponsor; give name and title/role): DAVID BYRNE		Telephone: [REDACTED]
		E-Mail: [REDACTED]
Address: P.O. BOX 551		
City/PO: RED HOOK	State: NY	Zip Code: 12571
Property Owner (if not same as sponsor): CHARLES B. SMITH, JR.		Telephone: [REDACTED]
		E-Mail:
Address: P.O. BOX 415		
City/PO: HOPE VALLEY	State: RI	Zip Code: 02832

B. Government Approvals

B. Government Approvals, Funding, or Sponsorship. (“Funding” includes grants, loans, tax relief, and any other forms of financial assistance.)

Government Entity	If Yes: Identify Agency and Approval(s) Required	Application Date (Actual or projected)
a. City Counsel, Town Board, <input checked="" type="checkbox"/> Yes <input type="checkbox"/> No or Village Board of Trustees	TOWN OF DEKALB - HIGHWAY DEPT. APPROVAL	MARCH 20, 2019
b. City, Town or Village Planning Board or Commission <input checked="" type="checkbox"/> Yes <input type="checkbox"/> No	TOWN OF DEKALB - SITE PLAN AND SUBDIVISION	MARCH 20, 2019
c. City, Town or Village Zoning Board of Appeals <input type="checkbox"/> Yes <input checked="" type="checkbox"/> No		
d. Other local agencies <input type="checkbox"/> Yes <input checked="" type="checkbox"/> No		
e. County agencies <input checked="" type="checkbox"/> Yes <input type="checkbox"/> No	ST. LAWRENCE COUNTY PLANNING BOARD REFERRAL	MARCH 20, 2019
f. Regional agencies <input type="checkbox"/> Yes <input checked="" type="checkbox"/> No		
g. State agencies <input checked="" type="checkbox"/> Yes <input type="checkbox"/> No	POSSIBLE NYSDEC FOR WETLANDS - JOINT APPLICATION FOR PERMIT	TBD
h. Federal agencies <input checked="" type="checkbox"/> Yes <input type="checkbox"/> No	POSSIBLE ACOE FOR WETLANDS - JOINT APPLICATION FOR PERMIT	TBD
i. Coastal Resources.		
i. Is the project site within a Coastal Area, or the waterfront area of a Designated Inland Waterway?		<input type="checkbox"/> Yes <input checked="" type="checkbox"/> No
ii. Is the project site located in a community with an approved Local Waterfront Revitalization Program?		<input type="checkbox"/> Yes <input checked="" type="checkbox"/> No
iii. Is the project site within a Coastal Erosion Hazard Area?		<input type="checkbox"/> Yes <input checked="" type="checkbox"/> No

C. Planning and Zoning

C.1. Planning and zoning actions

Will administrative or legislative adoption, or amendment of a plan, local law, ordinance, rule or regulation be the only approval(s) which must be granted to enable the proposed action to proceed? Yes No

- If Yes, complete sections C, F and G.
- If No, proceed to question C.2 and complete all remaining sections and questions in Part 1

C.2. Adopted land use plans

a. Do any municipally- adopted (city, town, village or county) comprehensive land use plan(s) include the site where the proposed action would be located? Yes No

If Yes, does the comprehensive plan include specific recommendations for the site where the proposed action would be located? Yes No

b. Is the site of the proposed action within any local or regional special planning district (for example: Greenway; Brownfield Opportunity Area (BOA); designated State or Federal heritage area; watershed management plan; or other?) Yes No

If Yes, identify the plan(s):

c. Is the proposed action located wholly or partially within an area listed in an adopted municipal open space plan, or an adopted municipal farmland protection plan? Yes No

If Yes, identify the plan(s):

C.3. Zoning

a. Is the site of the proposed action located in a municipality with an adopted zoning law or ordinance. Yes No
If Yes, what is the zoning classification(s) including any applicable overlay district?

b. Is the use permitted or allowed by a special or conditional use permit? Yes No

c. Is a zoning change requested as part of the proposed action? Yes No

If Yes,

i. What is the proposed new zoning for the site? _____

C.4. Existing community services

a. In what school district is the project site located? HERMON-DEKALB CENTRAL SCHOOL

b. What police or other public protection forces serve the project site?
ST. LAWRENCE COUNTY SHERIFF, NYS POLICE

c. Which fire protection and emergency medical services serve the project site?
DEKALB JUNCTION VOLUNTEER FIRE DEPARTMENT, HERMON FIRE & RESCUE (RESCUE SERVICES ONLY)

d. What parks serve the project site?
N/A

D. Project Details

D.1. Proposed and Potential Development

a. What is the general nature of the proposed action (e.g., residential, industrial, commercial, recreational; if mixed, include all components)? PRIVATE UTILITY STRUCTURE

b. a. Total acreage of the site of the proposed action? _____ 35.78 acres
b. Total acreage to be physically disturbed? _____ 19.9 acres
c. Total acreage (project site and any contiguous properties) owned or controlled by the applicant or project sponsor? _____ 84.4 acres

c. Is the proposed action an expansion of an existing project or use? Yes No
i. If Yes, what is the approximate percentage of the proposed expansion and identify the units (e.g., acres, miles, housing units, square feet)? % _____ Units: _____

d. Is the proposed action a subdivision, or does it include a subdivision? Yes No

If Yes,

i. Purpose or type of subdivision? (e.g., residential, industrial, commercial; if mixed, specify types)

UTILITY

ii. Is a cluster/conservation layout proposed? Yes No

iii. Number of lots proposed? _____

iv. Minimum and maximum proposed lot sizes? Minimum _____ Maximum _____

e. Will the proposed action be constructed in multiple phases? Yes No

i. If No, anticipated period of construction: _____ 2.5 months

ii. If Yes:

- Total number of phases anticipated _____
- Anticipated commencement date of phase 1 (including demolition) _____ month _____ year
- Anticipated completion date of final phase _____ month _____ year

• Generally describe connections or relationships among phases, including any contingencies where progress of one phase may determine timing or duration of future phases: _____

f. Does the project include new residential uses? Yes No
 If Yes, show numbers of units proposed.

	<u>One Family</u>	<u>Two Family</u>	<u>Three Family</u>	<u>Multiple Family (four or more)</u>
Initial Phase	_____	_____	_____	_____
At completion	_____	_____	_____	_____
of all phases	_____	_____	_____	_____

g. Does the proposed action include new non-residential construction (including expansions)? Yes No
 If Yes,

i. Total number of structures _____ 1

ii. Dimensions (in feet) of largest proposed structure: _____ 8' height; _____ width; and _____ length

iii. Approximate extent of building space to be heated or cooled: _____ square feet

h. Does the proposed action include construction or other activities that will result in the impoundment of any liquids, such as creation of a water supply, reservoir, pond, lake, waste lagoon or other storage? Yes No
 If Yes,

i. Purpose of the impoundment: _____

ii. If a water impoundment, the principal source of the water: Ground water Surface water streams Other specify: _____

iii. If other than water, identify the type of impounded/contained liquids and their source. _____

iv. Approximate size of the proposed impoundment. Volume: _____ million gallons; surface area: _____ acres

v. Dimensions of the proposed dam or impounding structure: _____ height; _____ length

vi. Construction method/materials for the proposed dam or impounding structure (e.g., earth fill, rock, wood, concrete): _____

D.2. Project Operations

a. Does the proposed action include any excavation, mining, or dredging, during construction, operations, or both? Yes No
 (Not including general site preparation, grading or installation of utilities or foundations where all excavated materials will remain onsite)
 If Yes:

i. What is the purpose of the excavation or dredging? _____

ii. How much material (including rock, earth, sediments, etc.) is proposed to be removed from the site?

- Volume (specify tons or cubic yards): _____
- Over what duration of time? _____

iii. Describe nature and characteristics of materials to be excavated or dredged, and plans to use, manage or dispose of them. _____

iv. Will there be onsite dewatering or processing of excavated materials? Yes No
 If yes, describe. _____

v. What is the total area to be dredged or excavated? _____ acres

vi. What is the maximum area to be worked at any one time? _____ acres

vii. What would be the maximum depth of excavation or dredging? _____ feet

viii. Will the excavation require blasting? Yes No

ix. Summarize site reclamation goals and plan: _____

b. Would the proposed action cause or result in alteration of, increase or decrease in size of, or encroachment into any existing wetland, waterbody, shoreline, beach or adjacent area? Yes No
 If Yes:

i. Identify the wetland or waterbody which would be affected (by name, water index number, wetland map number or geographic description): UNKNOWN. TBD FOLLOWING SPRING 2019 WETLAND DELINIATION.

ii. Describe how the proposed action would affect that waterbody or wetland, e.g. excavation, fill, placement of structures, or alteration of channels, banks and shorelines. Indicate extent of activities, alterations and additions in square feet or acres:

iii. Will the proposed action cause or result in disturbance to bottom sediments? Yes No
If Yes, describe: _____

iv. Will the proposed action cause or result in the destruction or removal of aquatic vegetation? Yes No
If Yes:

- acres of aquatic vegetation proposed to be removed: _____
- expected acreage of aquatic vegetation remaining after project completion: _____
- purpose of proposed removal (e.g. beach clearing, invasive species control, boat access): _____
- proposed method of plant removal: _____
- if chemical/herbicide treatment will be used, specify product(s): _____

v. Describe any proposed reclamation/mitigation following disturbance: _____

c. Will the proposed action use, or create a new demand for water? Yes No
If Yes:

i. Total anticipated water usage/demand per day: _____ gallons/day

ii. Will the proposed action obtain water from an existing public water supply? Yes No
If Yes:

- Name of district or service area: _____
- Does the existing public water supply have capacity to serve the proposal? Yes No
- Is the project site in the existing district? Yes No
- Is expansion of the district needed? Yes No
- Do existing lines serve the project site? Yes No

iii. Will line extension within an existing district be necessary to supply the project? Yes No
If Yes:

- Describe extensions or capacity expansions proposed to serve this project: _____
- Source(s) of supply for the district: _____

iv. Is a new water supply district or service area proposed to be formed to serve the project site? Yes No
If Yes:

- Applicant/sponsor for new district: _____
- Date application submitted or anticipated: _____
- Proposed source(s) of supply for new district: _____

v. If a public water supply will not be used, describe plans to provide water supply for the project: _____

vi. If water supply will be from wells (public or private), what is the maximum pumping capacity: _____ gallons/minute.

d. Will the proposed action generate liquid wastes? Yes No
If Yes:

i. Total anticipated liquid waste generation per day: _____ gallons/day

ii. Nature of liquid wastes to be generated (e.g., sanitary wastewater, industrial; if combination, describe all components and approximate volumes or proportions of each): _____

iii. Will the proposed action use any existing public wastewater treatment facilities? Yes No
If Yes:

- Name of wastewater treatment plant to be used: _____
- Name of district: _____
- Does the existing wastewater treatment plant have capacity to serve the project? Yes No
- Is the project site in the existing district? Yes No
- Is expansion of the district needed? Yes No

• Do existing sewer lines serve the project site? Yes No
 • Will a line extension within an existing district be necessary to serve the project? Yes No
 If Yes:
 • Describe extensions or capacity expansions proposed to serve this project: _____

iv. Will a new wastewater (sewage) treatment district be formed to serve the project site? Yes No
 If Yes:
 • Applicant/sponsor for new district: _____
 • Date application submitted or anticipated: _____
 • What is the receiving water for the wastewater discharge? _____

v. If public facilities will not be used, describe plans to provide wastewater treatment for the project, including specifying proposed receiving water (name and classification if surface discharge or describe subsurface disposal plans):

vi. Describe any plans or designs to capture, recycle or reuse liquid waste: _____

e. Will the proposed action disturb more than one acre and create stormwater runoff, either from new point sources (i.e. ditches, pipes, swales, curbs, gutters or other concentrated flows of stormwater) or non-point source (i.e. sheet flow) during construction or post construction? Yes No
 If Yes:
 i. How much impervious surface will the project create in relation to total size of project parcel?
 _____ Square feet or _____ acres (impervious surface)
 _____ Square feet or _____ acres (parcel size)
 ii. Describe types of new point sources. EQUIPMENT PADS, STAGING AREAS, TEMPORARY AND PERMANENT ROADWAYS.

 iii. Where will the stormwater runoff be directed (i.e. on-site stormwater management facility/structures, adjacent properties, groundwater, on-site surface water or off-site surface waters)?
ADJACENT PERVIOUS SURFACES. ALL RUNOFF GENERATED WILL BE MITIGATED ON SITE.

 • If to surface waters, identify receiving water bodies or wetlands: _____

 • Will stormwater runoff flow to adjacent properties? Yes No

iv. Does the proposed plan minimize impervious surfaces, use pervious materials or collect and re-use stormwater? Yes No

f. Does the proposed action include, or will it use on-site, one or more sources of air emissions, including fuel combustion, waste incineration, or other processes or operations? Yes No
 If Yes, identify:
 i. Mobile sources during project operations (e.g., heavy equipment, fleet or delivery vehicles)
HEAVY EQUIPMENT AND DELIVERY VEHICLES DURING CONSTRUCTION ONLY.
 ii. Stationary sources during construction (e.g., power generation, structural heating, batch plant, crushers)

 iii. Stationary sources during operations (e.g., process emissions, large boilers, electric generation)

g. Will any air emission sources named in D.2 f (above), require a NY State Air Registration, Air Facility Permit, or Federal Clean Air Act Title IV or Title V Permit? Yes No
 If Yes:
 i. Is the project site located in an Air quality non-attainment area? (Area routinely or periodically fails to meet ambient air quality standards for all or some parts of the year) Yes No
 ii. In addition to emissions as calculated in the application, the project will generate:
 • _____ Tons/year (short tons) of Carbon Dioxide (CO₂)
 • _____ Tons/year (short tons) of Nitrous Oxide (N₂O)
 • _____ Tons/year (short tons) of Perfluorocarbons (PFCs)
 • _____ Tons/year (short tons) of Sulfur Hexafluoride (SF₆)
 • _____ Tons/year (short tons) of Carbon Dioxide equivalent of Hydroflouorocarbons (HFCs)
 • _____ Tons/year (short tons) of Hazardous Air Pollutants (HAPs)

h. Will the proposed action generate or emit methane (including, but not limited to, sewage treatment plants, landfills, composting facilities)? Yes No

If Yes:

i. Estimate methane generation in tons/year (metric): _____

ii. Describe any methane capture, control or elimination measures included in project design (e.g., combustion to generate heat or electricity, flaring): _____

i. Will the proposed action result in the release of air pollutants from open-air operations or processes, such as quarry or landfill operations? Yes No

If Yes: Describe operations and nature of emissions (e.g., diesel exhaust, rock particulates/dust):
DIESEL EXHAUST - DURING CONSTRUCTION.

j. Will the proposed action result in a substantial increase in traffic above present levels or generate substantial new demand for transportation facilities or services? Yes No

If Yes:

i. When is the peak traffic expected (Check all that apply): Morning Evening Weekend
 Randomly between hours of 7AM to 4PM.

ii. For commercial activities only, projected number of truck trips/day and type (e.g., semi trailers and dump trucks): _____
SEMI TRUCKS.

iii. Parking spaces: Existing _____ Proposed _____ Net increase/decrease _____ N/A

iv. Does the proposed action include any shared use parking? Yes No

v. If the proposed action includes any modification of existing roads, creation of new roads or change in existing access, describe:
THE PROJECT INCLUDES CONSTRUCTION OF A NEW TEMPORARY / PERMANENT ACCESS ROAD OFF NYS. RTE. 11.

vi. Are public/private transportation service(s) or facilities available within 1/2 mile of the proposed site? Yes No

vii. Will the proposed action include access to public transportation or accommodations for use of hybrid, electric or other alternative fueled vehicles? Yes No

viii. Will the proposed action include plans for pedestrian or bicycle accommodations for connections to existing pedestrian or bicycle routes? Yes No

k. Will the proposed action (for commercial or industrial projects only) generate new or additional demand for energy? Yes No

If Yes:

i. Estimate annual electricity demand during operation of the proposed action: _____

ii. Anticipated sources/suppliers of electricity for the project (e.g., on-site combustion, on-site renewable, via grid/local utility, or other): _____

iii. Will the proposed action require a new, or an upgrade, to an existing substation? Yes No

l. Hours of operation. Answer all items which apply.

<p>i. During Construction:</p> <ul style="list-style-type: none"> • Monday - Friday: <u>7AM TO 4PM</u> • Saturday: _____ • Sunday: _____ • Holidays: _____ 	<p>ii. During Operations:</p> <ul style="list-style-type: none"> • Monday - Friday: <u>DAYLIGHT HOURS</u> • Saturday: <u>DAYLIGHT HOURS</u> • Sunday: <u>DAYLIGHT HOURS</u> • Holidays: <u>DAYLIGHT HOURS</u>
--	---

m. Will the proposed action produce noise that will exceed existing ambient noise levels during construction, operation, or both? Yes No
 If yes:
 i. Provide details including sources, time of day and duration:
 CONSTRUCTION EQUIPMENT DURING THE DAY FOR APPROXIMATELY 2.5 MONTHS.

ii. Will the proposed action remove existing natural barriers that could act as a noise barrier or screen? Yes No
 Describe: _____

n. Will the proposed action have outdoor lighting? Yes No
 If yes:
 i. Describe source(s), location(s), height of fixture(s), direction/aim, and proximity to nearest occupied structures:

ii. Will proposed action remove existing natural barriers that could act as a light barrier or screen? Yes No
 Describe: _____

o. Does the proposed action have the potential to produce odors for more than one hour per day? Yes No
 If Yes, describe possible sources, potential frequency and duration of odor emissions, and proximity to nearest occupied structures: _____

p. Will the proposed action include any bulk storage of petroleum (combined capacity of over 1,100 gallons) or chemical products 185 gallons in above ground storage or any amount in underground storage? Yes No
 If Yes:
 i. Product(s) to be stored _____
 ii. Volume(s) _____ per unit time _____ (e.g., month, year)
 iii. Generally, describe the proposed storage facilities: _____

q. Will the proposed action (commercial, industrial and recreational projects only) use pesticides (i.e., herbicides, insecticides) during construction or operation? Yes No
 If Yes:
 i. Describe proposed treatment(s):

ii. Will the proposed action use Integrated Pest Management Practices? Yes No

r. Will the proposed action (commercial or industrial projects only) involve or require the management or disposal of solid waste (excluding hazardous materials)? Yes No
 If Yes:
 i. Describe any solid waste(s) to be generated during construction or operation of the facility:
 • Construction: _____ tons per _____ (unit of time)
 • Operation : _____ tons per _____ (unit of time)
 ii. Describe any proposals for on-site minimization, recycling or reuse of materials to avoid disposal as solid waste:
 • Construction: _____

 • Operation: _____

iii. Proposed disposal methods/facilities for solid waste generated on-site:
 • Construction: _____

 • Operation: _____

s. Does the proposed action include construction or modification of a solid waste management facility? Yes No
 If Yes:
 i. Type of management or handling of waste proposed for the site (e.g., recycling or transfer station, composting, landfill, or other disposal activities): _____
 ii. Anticipated rate of disposal/processing:
 • _____ Tons/month, if transfer or other non-combustion/thermal treatment, or
 • _____ Tons/hour, if combustion or thermal treatment
 iii. If landfill, anticipated site life: _____ years

t. Will the proposed action at the site involve the commercial generation, treatment, storage, or disposal of hazardous waste? Yes No
 If Yes:
 i. Name(s) of all hazardous wastes or constituents to be generated, handled or managed at facility: _____

 ii. Generally describe processes or activities involving hazardous wastes or constituents: _____

 iii. Specify amount to be handled or generated _____ tons/month
 iv. Describe any proposals for on-site minimization, recycling or reuse of hazardous constituents: _____

 v. Will any hazardous wastes be disposed at an existing offsite hazardous waste facility? Yes No
 If Yes: provide name and location of facility: _____

 If No: describe proposed management of any hazardous wastes which will not be sent to a hazardous waste facility:
 NO HAZARDOUS WASTE WILL BE GENERATED OR STORED ON SITE.

E. Site and Setting of Proposed Action

E.1. Land uses on and surrounding the project site

a. Existing land uses.
 i. Check all uses that occur on, adjoining and near the project site.
 Urban Industrial Commercial Residential (suburban) Rural (non-farm)
 Forest Agriculture Aquatic Other (specify): _____
 ii. If mix of uses, generally describe:
 A MIXTURE OF FARMLAND AND RURAL LAND.

b. Land uses and covertypes on the project site.

Land use or Covertype	Current Acreage	Acreage After Project Completion	Change (Acres +/-)
• Roads, buildings, and other paved or impervious surfaces	0	.17	+ .17
• Forested	6.6	4.9	-1.7
• Meadows, grasslands or brushlands (non-agricultural, including abandoned agricultural)	1.38	1.38	0
• Agricultural (includes active orchards, field, greenhouse etc.)	27.8	21.76	-6.04
• Surface water features (lakes, ponds, streams, rivers, etc.)	0	0	0
• Wetlands (freshwater or tidal)	0	0	0
• Non-vegetated (bare rock, earth or fill)	0	0	0
• Other Describe: SOLAR PANELS WITH VEGETATIVE COVER BELOW.	0	7.57	+7.57

c. Is the project site presently used by members of the community for public recreation? Yes No
i. If Yes: explain: _____

d. Are there any facilities serving children, the elderly, people with disabilities (e.g., schools, hospitals, licensed day care centers, or group homes) within 1500 feet of the project site? Yes No
If Yes,
i. Identify Facilities: _____

e. Does the project site contain an existing dam? Yes No
If Yes:
i. Dimensions of the dam and impoundment:
• Dam height: _____ feet
• Dam length: _____ feet
• Surface area: _____ acres
• Volume impounded: _____ gallons OR acre-feet
ii. Dam's existing hazard classification: _____
iii. Provide date and summarize results of last inspection: _____

f. Has the project site ever been used as a municipal, commercial or industrial solid waste management facility, or does the project site adjoin property which is now, or was at one time, used as a solid waste management facility? Yes No
If Yes:
i. Has the facility been formally closed? Yes No
• If yes, cite sources/documentation: _____
ii. Describe the location of the project site relative to the boundaries of the solid waste management facility: _____
iii. Describe any development constraints due to the prior solid waste activities: _____

g. Have hazardous wastes been generated, treated and/or disposed of at the site, or does the project site adjoin property which is now or was at one time used to commercially treat, store and/or dispose of hazardous waste? Yes No
If Yes:
i. Describe waste(s) handled and waste management activities, including approximate time when activities occurred: _____

h. Potential contamination history. Has there been a reported spill at the proposed project site, or have any remedial actions been conducted at or adjacent to the proposed site? Yes No
If Yes:
i. Is any portion of the site listed on the NYSDEC Spills Incidents database or Environmental Site Remediation database? Check all that apply: Yes No
 Yes – Spills Incidents database Provide DEC ID number(s): _____
 Yes – Environmental Site Remediation database Provide DEC ID number(s): _____
 Neither database
ii. If site has been subject of RCRA corrective activities, describe control measures: _____
iii. Is the project within 2000 feet of any site in the NYSDEC Environmental Site Remediation database? Yes No
If yes, provide DEC ID number(s): _____
iv. If yes to (i), (ii) or (iii) above, describe current status of site(s): _____

v. Is the project site subject to an institutional control limiting property uses? Yes No

- If yes, DEC site ID number: _____
- Describe the type of institutional control (e.g., deed restriction or easement): _____
- Describe any use limitations: _____
- Describe any engineering controls: _____
- Will the project affect the institutional or engineering controls in place? Yes No
- Explain: _____

E.2. Natural Resources On or Near Project Site

a. What is the average depth to bedrock on the project site? _____ +6.6 feet

b. Are there bedrock outcroppings on the project site? Yes No
 If Yes, what proportion of the site is comprised of bedrock outcroppings? _____ %

c. Predominant soil type(s) present on project site: SILT LOAM _____ 100 %
 _____ %
 _____ %

d. What is the average depth to the water table on the project site? Average: 1.5-2 feet

e. Drainage status of project site soils: Well Drained: _____ % of site
 Moderately Well Drained: 100 % of site
 Poorly Drained _____ % of site

f. Approximate proportion of proposed action site with slopes: 0-10%: 50 % of site
 10-15%: 50 % of site
 15% or greater: _____ % of site

g. Are there any unique geologic features on the project site? Yes No
 If Yes, describe: _____

h. Surface water features.

i. Does any portion of the project site contain wetlands or other waterbodies (including streams, rivers, ponds or lakes)? Yes No

ii. Do any wetlands or other waterbodies adjoin the project site? Yes No

If Yes to either *i* or *ii*, continue. If No, skip to E.2.i.

iii. Are any of the wetlands or waterbodies within or adjoining the project site regulated by any federal, state or local agency? Yes No

iv. For each identified regulated wetland and waterbody on the project site, provide the following information:

- Streams: Name 910-977 Classification C
- Lakes or Ponds: Name _____ Classification _____
- Wetlands: Name Federal Waters, NYS Wetland, Federal Waters, Fe... Approximate Size NYS Wetland (in a...
- Wetland No. (if regulated by DEC) HE-1

v. Are any of the above water bodies listed in the most recent compilation of NYS water quality-impaired waterbodies? Yes No
 If yes, name of impaired water body/bodies and basis for listing as impaired: _____

i. Is the project site in a designated Floodway? Yes No

j. Is the project site in the 100-year Floodplain? Yes No

k. Is the project site in the 500-year Floodplain? Yes No

l. Is the project site located over, or immediately adjoining, a primary, principal or sole source aquifer? Yes No
 If Yes:
 i. Name of aquifer: _____

m. Identify the predominant wildlife species that occupy or use the project site:		
BIRDS _____	RODENTS _____	DEER _____
FOX _____	AMPHIBIANS _____	_____
n. Does the project site contain a designated significant natural community? <input type="checkbox"/> Yes <input checked="" type="checkbox"/> No		
If Yes:		
i. Describe the habitat/community (composition, function, and basis for designation): _____		
ii. Source(s) of description or evaluation: _____		
iii. Extent of community/habitat:		
• Currently: _____ acres		
• Following completion of project as proposed: _____ acres		
• Gain or loss (indicate + or -): _____ acres		
o. Does project site contain any species of plant or animal that is listed by the federal government or NYS as endangered or threatened, or does it contain any areas identified as habitat for an endangered or threatened species? <input type="checkbox"/> Yes <input checked="" type="checkbox"/> No		
If Yes:		
i. Species and listing (endangered or threatened): _____		

p. Does the project site contain any species of plant or animal that is listed by NYS as rare, or as a species of special concern? <input type="checkbox"/> Yes <input checked="" type="checkbox"/> No		
If Yes:		
i. Species and listing: _____		

q. Is the project site or adjoining area currently used for hunting, trapping, fishing or shell fishing? <input checked="" type="checkbox"/> Yes <input type="checkbox"/> No		
If yes, give a brief description of how the proposed action may affect that use: _____		
HUNTING MAY OCCUR ON THE PROJECT SITE OR AN ADJACENT AREA. _____		
E.3. Designated Public Resources On or Near Project Site		
a. Is the project site, or any portion of it, located in a designated agricultural district certified pursuant to Agriculture and Markets Law, Article 25-AA, Section 303 and 304? <input checked="" type="checkbox"/> Yes <input type="checkbox"/> No		
If Yes, provide county plus district name/number: STLA001 _____		
b. Are agricultural lands consisting of highly productive soils present? <input type="checkbox"/> Yes <input type="checkbox"/> No		
i. If Yes: acreage(s) on project site? _____		
ii. Source(s) of soil rating(s): _____		
c. Does the project site contain all or part of, or is it substantially contiguous to, a registered National Natural Landmark? <input type="checkbox"/> Yes <input checked="" type="checkbox"/> No		
If Yes:		
i. Nature of the natural landmark: <input type="checkbox"/> Biological Community <input type="checkbox"/> Geological Feature		
ii. Provide brief description of landmark, including values behind designation and approximate size/extent: _____		

d. Is the project site located in or does it adjoin a state listed Critical Environmental Area? <input type="checkbox"/> Yes <input checked="" type="checkbox"/> No		
If Yes:		
i. CEA name: _____		
ii. Basis for designation: _____		
iii. Designating agency and date: _____		

e. Does the project site contain, or is it substantially contiguous to, a building, archaeological site, or district which is listed on the National or State Register of Historic Places, or that has been determined by the Commissioner of the NYS Office of Parks, Recreation and Historic Preservation to be eligible for listing on the State Register of Historic Places? Yes No

If Yes:

i. Nature of historic/archaeological resource: Archaeological Site Historic Building or District

ii. Name: _____

iii. Brief description of attributes on which listing is based: _____

f. Is the project site, or any portion of it, located in or adjacent to an area designated as sensitive for archaeological sites on the NY State Historic Preservation Office (SHPO) archaeological site inventory? Yes No

g. Have additional archaeological or historic site(s) or resources been identified on the project site? Yes No

If Yes:

i. Describe possible resource(s): _____

ii. Basis for identification: _____

h. Is the project site within five miles of any officially designated and publicly accessible federal, state, or local scenic or aesthetic resource? Yes No

If Yes:

i. Identify resource: _____

ii. Nature of, or basis for, designation (e.g., established highway overlook, state or local park, state historic trail or scenic byway, etc.): _____

iii. Distance between project and resource: _____ miles.

i. Is the project site located within a designated river corridor under the Wild, Scenic and Recreational Rivers Program 6 NYCRR 666? Yes No

If Yes:

i. Identify the name of the river and its designation: _____

ii. Is the activity consistent with development restrictions contained in 6NYCRR Part 666? Yes No

F. Additional Information

Attach any additional information which may be needed to clarify your project.

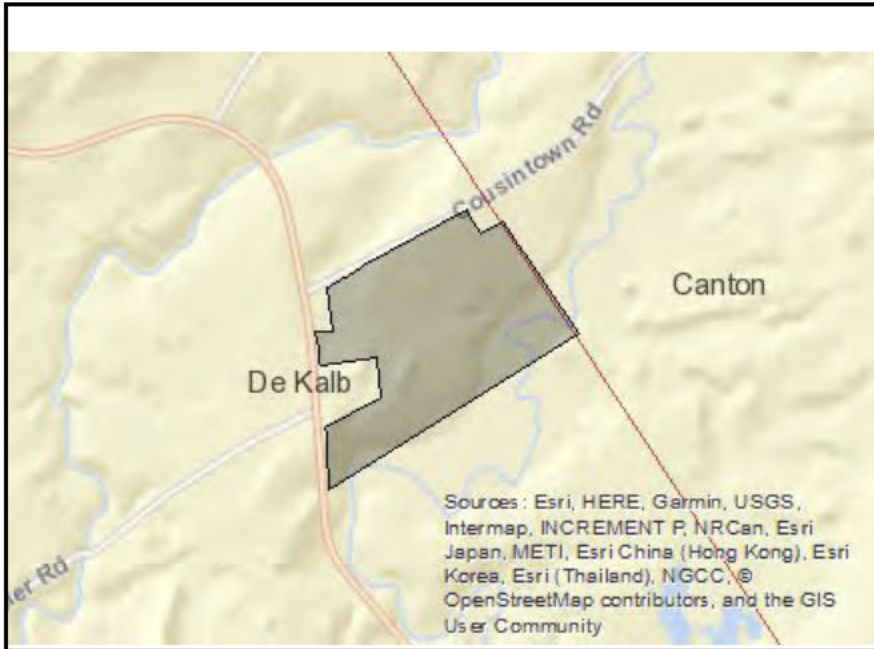
If you have identified any adverse impacts which could be associated with your proposal, please describe those impacts plus any measures which you propose to avoid or minimize them.

G. Verification

I certify that the information provided is true to the best of my knowledge.

Applicant/Sponsor Name James A. Palumbo, R.L.A., ASLA (Sponsor) Date 03/25/2019

Signature _____ Title Landscape Architect



Disclaimer: The EAF Mapper is a screening tool intended to assist project sponsors and reviewing agencies in preparing an environmental assessment form (EAF). Not all questions asked in the EAF are answered by the EAF Mapper. Additional information on any EAF question can be obtained by consulting the EAF Workbooks. Although the EAF Mapper provides the most up-to-date digital data available to DEC, you may also need to contact local or other data sources in order to obtain data not provided by the Mapper. Digital data is not a substitute for agency determinations.



B.i.i [Coastal or Waterfront Area]	No
B.i.ii [Local Waterfront Revitalization Area]	No
C.2.b. [Special Planning District]	Digital mapping data are not available or are incomplete. Refer to EAF Workbook.
E.1.h [DEC Spills or Remediation Site - Potential Contamination History]	Digital mapping data are not available or are incomplete. Refer to EAF Workbook.
E.1.h.i [DEC Spills or Remediation Site - Listed]	Digital mapping data are not available or are incomplete. Refer to EAF Workbook.
E.1.h.i [DEC Spills or Remediation Site - Environmental Site Remediation Database]	Digital mapping data are not available or are incomplete. Refer to EAF Workbook.
E.1.h.iii [Within 2,000' of DEC Remediation Site]	No
E.2.g [Unique Geologic Features]	No
E.2.h.i [Surface Water Features]	Yes
E.2.h.ii [Surface Water Features]	Yes
E.2.h.iii [Surface Water Features]	Yes - Digital mapping information on local and federal wetlands and waterbodies is known to be incomplete. Refer to EAF Workbook.
E.2.h.iv [Surface Water Features - Stream Name]	910-977
E.2.h.iv [Surface Water Features - Stream Classification]	C
E.2.h.iv [Surface Water Features - Wetlands Name]	Federal Waters, NYS Wetland
E.2.h.iv [Surface Water Features - Wetlands Size]	NYS Wetland (in acres):106.3
E.2.h.iv [Surface Water Features - DEC Wetlands Number]	HE-1
E.2.h.v [Impaired Water Bodies]	No

E.2.i. [Floodway]	Digital mapping data are not available or are incomplete. Refer to EAF Workbook.
E.2.j. [100 Year Floodplain]	Digital mapping data are not available or are incomplete. Refer to EAF Workbook.
E.2.k. [500 Year Floodplain]	Digital mapping data are not available or are incomplete. Refer to EAF Workbook.
E.2.l. [Aquifers]	No
E.2.n. [Natural Communities]	No
E.2.o. [Endangered or Threatened Species]	No
E.2.p. [Rare Plants or Animals]	No
E.3.a. [Agricultural District]	Yes
E.3.a. [Agricultural District]	STLA001
E.3.c. [National Natural Landmark]	No
E.3.d [Critical Environmental Area]	No
E.3.e. [National or State Register of Historic Places or State Eligible Sites]	Digital mapping data are not available or are incomplete. Refer to EAF Workbook.
E.3.f. [Archeological Sites]	No
E.3.i. [Designated River Corridor]	No

Full Environmental Assessment Form
Part 2 - Identification of Potential Project Impacts

Agency Use Only [If applicable]
 Project : PV Solar Array - 2536 County Route 17
 Date : May 10, 2019

Part 2 is to be completed by the lead agency. Part 2 is designed to help the lead agency inventory all potential resources that could be affected by a proposed project or action. We recognize that the lead agency's reviewer(s) will not necessarily be environmental professionals. So, the questions are designed to walk a reviewer through the assessment process by providing a series of questions that can be answered using the information found in Part 1. To further assist the lead agency in completing Part 2, the form identifies the most relevant questions in Part 1 that will provide the information needed to answer the Part 2 question. When Part 2 is completed, the lead agency will have identified the relevant environmental areas that may be impacted by the proposed activity.

If the lead agency is a state agency and the action is in any Coastal Area, complete the Coastal Assessment Form before proceeding with this assessment.

Tips for completing Part 2:

- Review all of the information provided in Part 1.
- Review any application, maps, supporting materials and the Full EAF Workbook.
- Answer each of the 18 questions in Part 2.
- If you answer "Yes" to a numbered question, please complete all the questions that follow in that section.
- If you answer "No" to a numbered question, move on to the next numbered question.
- Check appropriate column to indicate the anticipated size of the impact.
- Proposed projects that would exceed a numeric threshold contained in a question should result in the reviewing agency checking the box "Moderate to large impact may occur."
- The reviewer is not expected to be an expert in environmental analysis.
- If you are not sure or undecided about the size of an impact, it may help to review the sub-questions for the general question and consult the workbook.
- When answering a question consider all components of the proposed activity, that is, the "whole action".
- Consider the possibility for long-term and cumulative impacts as well as direct impacts.
- Answer the question in a reasonable manner considering the scale and context of the project.

1. Impact on Land Proposed action may involve construction on, or physical alteration of, the land surface of the proposed site. (See Part 1. D.1) <i>If "Yes", answer questions a - j. If "No", move on to Section 2.</i>				<input type="checkbox"/> NO	<input checked="" type="checkbox"/> YES
	Relevant Part I Question(s)	No, or small impact may occur	Moderate to large impact may occur		
a. The proposed action may involve construction on land where depth to water table is less than 3 feet.	E2d	<input checked="" type="checkbox"/>	<input type="checkbox"/>		
b. The proposed action may involve construction on slopes of 15% or greater.	E2f	<input checked="" type="checkbox"/>	<input type="checkbox"/>		
c. The proposed action may involve construction on land where bedrock is exposed, or generally within 5 feet of existing ground surface.	E2a	<input checked="" type="checkbox"/>	<input type="checkbox"/>		
d. The proposed action may involve the excavation and removal of more than 1,000 tons of natural material.	D2a	<input checked="" type="checkbox"/>	<input type="checkbox"/>		
e. The proposed action may involve construction that continues for more than one year or in multiple phases.	D1e	<input checked="" type="checkbox"/>	<input type="checkbox"/>		
f. The proposed action may result in increased erosion, whether from physical disturbance or vegetation removal (including from treatment by herbicides).	D2e, D2q	<input checked="" type="checkbox"/>	<input type="checkbox"/>		
g. The proposed action is, or may be, located within a Coastal Erosion hazard area.	B1i	<input checked="" type="checkbox"/>	<input type="checkbox"/>		
h. Other impacts: _____		<input type="checkbox"/>	<input type="checkbox"/>		

2. Impact on Geological Features
 The proposed action may result in the modification or destruction of, or inhibit access to, any unique or unusual land forms on the site (e.g., cliffs, dunes, minerals, fossils, caves). (See Part 1. E.2.g) NO YES
If "Yes", answer questions a - c. If "No", move on to Section 3.

	Relevant Part I Question(s)	No, or small impact may occur	Moderate to large impact may occur
a. Identify the specific land form(s) attached: _____ _____	E2g	<input type="checkbox"/>	<input type="checkbox"/>
b. The proposed action may affect or is adjacent to a geological feature listed as a registered National Natural Landmark. Specific feature: _____	E3c	<input type="checkbox"/>	<input type="checkbox"/>
c. Other impacts: _____ _____		<input type="checkbox"/>	<input type="checkbox"/>

3. Impacts on Surface Water
 The proposed action may affect one or more wetlands or other surface water bodies (e.g., streams, rivers, ponds or lakes). (See Part 1. D.2, E.2.h) NO YES
If "Yes", answer questions a - l. If "No", move on to Section 4.

	Relevant Part I Question(s)	No, or small impact may occur	Moderate to large impact may occur
a. The proposed action may create a new water body.	D2b, D1h	<input checked="" type="checkbox"/>	<input type="checkbox"/>
b. The proposed action may result in an increase or decrease of over 10% or more than a 10 acre increase or decrease in the surface area of any body of water.	D2b	<input checked="" type="checkbox"/>	<input type="checkbox"/>
c. The proposed action may involve dredging more than 100 cubic yards of material from a wetland or water body.	D2a	<input checked="" type="checkbox"/>	<input type="checkbox"/>
d. The proposed action may involve construction within or adjoining a freshwater or tidal wetland, or in the bed or banks of any other water body.	E2h	<input checked="" type="checkbox"/>	<input type="checkbox"/>
e. The proposed action may create turbidity in a waterbody, either from upland erosion, runoff or by disturbing bottom sediments.	D2a, D2h	<input checked="" type="checkbox"/>	<input type="checkbox"/>
f. The proposed action may include construction of one or more intake(s) for withdrawal of water from surface water.	D2c	<input checked="" type="checkbox"/>	<input type="checkbox"/>
g. The proposed action may include construction of one or more outfall(s) for discharge of wastewater to surface water(s).	D2d	<input checked="" type="checkbox"/>	<input type="checkbox"/>
h. The proposed action may cause soil erosion, or otherwise create a source of stormwater discharge that may lead to siltation or other degradation of receiving water bodies.	D2e	<input checked="" type="checkbox"/>	<input type="checkbox"/>
i. The proposed action may affect the water quality of any water bodies within or downstream of the site of the proposed action.	E2h	<input checked="" type="checkbox"/>	<input type="checkbox"/>
j. The proposed action may involve the application of pesticides or herbicides in or around any water body.	D2q, E2h	<input checked="" type="checkbox"/>	<input type="checkbox"/>
k. The proposed action may require the construction of new, or expansion of existing, wastewater treatment facilities.	D1a, D2d	<input checked="" type="checkbox"/>	<input type="checkbox"/>

I. Other impacts: _____ _____		<input type="checkbox"/>	<input type="checkbox"/>
----------------------------------	--	--------------------------	--------------------------

4. Impact on groundwater
The proposed action may result in new or additional use of ground water, or may have the potential to introduce contaminants to ground water or an aquifer.
(See Part 1. D.2.a, D.2.c, D.2.d, D.2.p, D.2.q, D.2.t)
If "Yes", answer questions a - h. If "No", move on to Section 5.

NO YES

	Relevant Part I Question(s)	No, or small impact may occur	Moderate to large impact may occur
a. The proposed action may require new water supply wells, or create additional demand on supplies from existing water supply wells.	D2c	<input type="checkbox"/>	<input type="checkbox"/>
b. Water supply demand from the proposed action may exceed safe and sustainable withdrawal capacity rate of the local supply or aquifer. Cite Source: _____	D2c	<input type="checkbox"/>	<input type="checkbox"/>
c. The proposed action may allow or result in residential uses in areas without water and sewer services.	D1a, D2c	<input type="checkbox"/>	<input type="checkbox"/>
d. The proposed action may include or require wastewater discharged to groundwater.	D2d, E2l	<input type="checkbox"/>	<input type="checkbox"/>
e. The proposed action may result in the construction of water supply wells in locations where groundwater is, or is suspected to be, contaminated.	D2c, E1f, E1g, E1h	<input type="checkbox"/>	<input type="checkbox"/>
f. The proposed action may require the bulk storage of petroleum or chemical products over ground water or an aquifer.	D2p, E2l	<input type="checkbox"/>	<input type="checkbox"/>
g. The proposed action may involve the commercial application of pesticides within 100 feet of potable drinking water or irrigation sources.	E2h, D2q, E2l, D2c	<input type="checkbox"/>	<input type="checkbox"/>
h. Other impacts: _____ _____		<input type="checkbox"/>	<input type="checkbox"/>

5. Impact on Flooding
The proposed action may result in development on lands subject to flooding.
(See Part 1. E.2)
If "Yes", answer questions a - g. If "No", move on to Section 6.

NO YES

	Relevant Part I Question(s)	No, or small impact may occur	Moderate to large impact may occur
a. The proposed action may result in development in a designated floodway.	E2i	<input checked="" type="checkbox"/>	<input type="checkbox"/>
b. The proposed action may result in development within a 100 year floodplain.	E2j	<input checked="" type="checkbox"/>	<input type="checkbox"/>
c. The proposed action may result in development within a 500 year floodplain.	E2k	<input checked="" type="checkbox"/>	<input type="checkbox"/>
d. The proposed action may result in, or require, modification of existing drainage patterns.	D2b, D2e	<input checked="" type="checkbox"/>	<input type="checkbox"/>
e. The proposed action may change flood water flows that contribute to flooding.	D2b, E2i, E2j, E2k	<input checked="" type="checkbox"/>	<input type="checkbox"/>
f. If there is a dam located on the site of the proposed action, is the dam in need of repair, or upgrade?	E1e	<input checked="" type="checkbox"/>	<input type="checkbox"/>

g. Other impacts: _____ _____		<input type="checkbox"/>	<input type="checkbox"/>
----------------------------------	--	--------------------------	--------------------------

6. <u>Impacts on Air</u> The proposed action may include a state regulated air emission source. <input checked="" type="checkbox"/> NO <input type="checkbox"/> YES (See Part 1. D.2.f., D.2.h, D.2.g) <i>If "Yes", answer questions a - f. If "No", move on to Section 7.</i>			
	Relevant Part I Question(s)	No, or small impact may occur	Moderate to large impact may occur
a. If the proposed action requires federal or state air emission permits, the action may also emit one or more greenhouse gases at or above the following levels:			
i. More than 1000 tons/year of carbon dioxide (CO ₂)	D2g	<input type="checkbox"/>	<input type="checkbox"/>
ii. More than 3.5 tons/year of nitrous oxide (N ₂ O)	D2g	<input type="checkbox"/>	<input type="checkbox"/>
iii. More than 1000 tons/year of carbon equivalent of perfluorocarbons (PFCs)	D2g	<input type="checkbox"/>	<input type="checkbox"/>
iv. More than .045 tons/year of sulfur hexafluoride (SF ₆)	D2g	<input type="checkbox"/>	<input type="checkbox"/>
v. More than 1000 tons/year of carbon dioxide equivalent of hydrochloroflourocarbons (HFCs) emissions	D2g	<input type="checkbox"/>	<input type="checkbox"/>
vi. 43 tons/year or more of methane	D2h	<input type="checkbox"/>	<input type="checkbox"/>
b. The proposed action may generate 10 tons/year or more of any one designated hazardous air pollutant, or 25 tons/year or more of any combination of such hazardous air pollutants.	D2g	<input type="checkbox"/>	<input type="checkbox"/>
c. The proposed action may require a state air registration, or may produce an emissions rate of total contaminants that may exceed 5 lbs. per hour, or may include a heat source capable of producing more than 10 million BTU's per hour.	D2f, D2g	<input type="checkbox"/>	<input type="checkbox"/>
d. The proposed action may reach 50% of any of the thresholds in "a" through "c", above.	D2g	<input type="checkbox"/>	<input type="checkbox"/>
e. The proposed action may result in the combustion or thermal treatment of more than 1 ton of refuse per hour.	D2s	<input type="checkbox"/>	<input type="checkbox"/>
f. Other impacts:		<input type="checkbox"/>	<input type="checkbox"/>

7. <u>Impact on Plants and Animals</u> The proposed action may result in a loss of flora or fauna. (See Part 1. E.2. m.-q.) <input checked="" type="checkbox"/> NO <input type="checkbox"/> YES <i>If "Yes", answer questions a - j. If "No", move on to Section 8.</i>			
	Relevant Part I Question(s)	No, or small impact may occur	Moderate to large impact may occur
a. The proposed action may cause reduction in population or loss of individuals of any threatened or endangered species, as listed by New York State or the Federal government, that use the site, or are found on, over, or near the site.	E2o	<input type="checkbox"/>	<input type="checkbox"/>
b. The proposed action may result in a reduction or degradation of any habitat used by any rare, threatened or endangered species, as listed by New York State or the federal government.	E2o	<input type="checkbox"/>	<input type="checkbox"/>
c. The proposed action may cause reduction in population, or loss of individuals, of any species of special concern or conservation need, as listed by New York State or the Federal government, that use the site, or are found on, over, or near the site.	E2p	<input type="checkbox"/>	<input type="checkbox"/>
d. The proposed action may result in a reduction or degradation of any habitat used by any species of special concern and conservation need, as listed by New York State or the Federal government.	E2p	<input type="checkbox"/>	<input type="checkbox"/>

e. The proposed action may diminish the capacity of a registered National Natural Landmark to support the biological community it was established to protect.	E3c	<input type="checkbox"/>	<input type="checkbox"/>
f. The proposed action may result in the removal of, or ground disturbance in, any portion of a designated significant natural community. Source:	E2n	<input type="checkbox"/>	<input type="checkbox"/>
g. The proposed action may substantially interfere with nesting/breeding, foraging, or over-wintering habitat for the predominant species that occupy or use the project site.	E2m	<input type="checkbox"/>	<input type="checkbox"/>
h. The proposed action requires the conversion of more than 10 acres of forest, grassland or any other regionally or locally important habitat. Habitat type & information source: _____ _____	E1b	<input type="checkbox"/>	<input type="checkbox"/>
i. Proposed action (commercial, industrial or recreational projects, only) involves use of herbicides or pesticides.	D2q	<input type="checkbox"/>	<input type="checkbox"/>
j. Other impacts: _____ _____		<input type="checkbox"/>	<input type="checkbox"/>

8. <u>Impact on Agricultural Resources</u>			
The proposed action may impact agricultural resources. (See Part 1. E.3.a. and b.)		<input type="checkbox"/> NO	<input checked="" type="checkbox"/> YES
<i>If "Yes", answer questions a - h. If "No", move on to Section 9.</i>			
	Relevant Part I Question(s)	No, or small impact may occur	Moderate to large impact may occur
a. The proposed action may impact soil classified within soil group 1 through 4 of the NYS Land Classification System.	E2c, E3b	<input checked="" type="checkbox"/>	<input type="checkbox"/>
b. The proposed action may sever, cross or otherwise limit access to agricultural land (includes cropland, hayfields, pasture, vineyard, orchard, etc).	E1a, E1b	<input checked="" type="checkbox"/>	<input type="checkbox"/>
c. The proposed action may result in the excavation or compaction of the soil profile of active agricultural land.	E3b	<input checked="" type="checkbox"/>	<input type="checkbox"/>
d. The proposed action may irreversibly convert agricultural land to non-agricultural uses, either more than 2.5 acres if located in an Agricultural District, or more than 10 acres if not within an Agricultural District.	E1b, E3a	<input checked="" type="checkbox"/>	<input type="checkbox"/>
e. The proposed action may disrupt or prevent installation of an agricultural land management system.	E1 a, E1b	<input checked="" type="checkbox"/>	<input type="checkbox"/>
f. The proposed action may result, directly or indirectly, in increased development potential or pressure on farmland.	C2c, C3, D2c, D2d	<input checked="" type="checkbox"/>	<input type="checkbox"/>
g. The proposed project is not consistent with the adopted municipal Farmland Protection Plan.	C2c	<input checked="" type="checkbox"/>	<input type="checkbox"/>
h. Other impacts: _____		<input type="checkbox"/>	<input type="checkbox"/>

9. Impact on Aesthetic Resources NO YES

The land use of the proposed action are obviously different from, or are in sharp contrast to, current land use patterns between the proposed project and a scenic or aesthetic resource. (Part 1. E.1.a, E.1.b, E.3.h.)
If "Yes", answer questions a - g. If "No", go to Section 10.

	Relevant Part I Question(s)	No, or small impact may occur	Moderate to large impact may occur
a. Proposed action may be visible from any officially designated federal, state, or local scenic or aesthetic resource.	E3h	<input checked="" type="checkbox"/>	<input type="checkbox"/>
b. The proposed action may result in the obstruction, elimination or significant screening of one or more officially designated scenic views.	E3h, C2b	<input checked="" type="checkbox"/>	<input type="checkbox"/>
c. The proposed action may be visible from publicly accessible vantage points: i. Seasonally (e.g., screened by summer foliage, but visible during other seasons) ii. Year round	E3h	<input checked="" type="checkbox"/> <input checked="" type="checkbox"/>	<input type="checkbox"/> <input type="checkbox"/>
d. The situation or activity in which viewers are engaged while viewing the proposed action is: i. Routine travel by residents, including travel to and from work ii. Recreational or tourism based activities	E3h E2q, E1c	<input checked="" type="checkbox"/> <input checked="" type="checkbox"/>	<input type="checkbox"/> <input type="checkbox"/>
e. The proposed action may cause a diminishment of the public enjoyment and appreciation of the designated aesthetic resource.	E3h	<input checked="" type="checkbox"/>	<input type="checkbox"/>
f. There are similar projects visible within the following distance of the proposed project: 0-1/2 mile 1/2 -3 mile 3-5 mile 5+ mile	D1a, E1a, D1f, D1g	<input checked="" type="checkbox"/>	<input type="checkbox"/>
g. Other impacts: _____ _____		<input type="checkbox"/>	<input type="checkbox"/>

10. Impact on Historic and Archeological Resources NO YES

The proposed action may occur in or adjacent to a historic or archaeological resource. (Part 1. E.3.e, f. and g.)
If "Yes", answer questions a - e. If "No", go to Section 11.

	Relevant Part I Question(s)	No, or small impact may occur	Moderate to large impact may occur
a. The proposed action may occur wholly or partially within, or substantially contiguous to, any buildings, archaeological site or district which is listed on the National or State Register of Historical Places, or that has been determined by the Commissioner of the NYS Office of Parks, Recreation and Historic Preservation to be eligible for listing on the State Register of Historic Places.	E3e	<input type="checkbox"/>	<input type="checkbox"/>
b. The proposed action may occur wholly or partially within, or substantially contiguous to, an area designated as sensitive for archaeological sites on the NY State Historic Preservation Office (SHPO) archaeological site inventory.	E3f	<input type="checkbox"/>	<input type="checkbox"/>
c. The proposed action may occur wholly or partially within, or substantially contiguous to, an archaeological site not included on the NY SHPO inventory. Source:	E3g	<input type="checkbox"/>	<input type="checkbox"/>

d. Other impacts: _____ _____		<input type="checkbox"/>	<input type="checkbox"/>
e. If any of the above (a-d) are answered "Moderate to large impact may occur", continue with the following questions to help support conclusions in Part 3:			
i. The proposed action may result in the destruction or alteration of all or part of the site or property.	E3e, E3g, E3f	<input type="checkbox"/>	<input type="checkbox"/>
ii. The proposed action may result in the alteration of the property's setting or integrity.	E3e, E3f, E3g, E1a, E1b	<input type="checkbox"/>	<input type="checkbox"/>
iii. The proposed action may result in the introduction of visual elements which are out of character with the site or property, or may alter its setting.	E3e, E3f, E3g, E3h, C2, C3	<input type="checkbox"/>	<input type="checkbox"/>

11. <u>Impact on Open Space and Recreation</u> The proposed action may result in a loss of recreational opportunities or a reduction of an open space resource as designated in any adopted municipal open space plan. (See Part 1. C.2.c, E.1.c., E.2.q.) <i>If "Yes", answer questions a - e. If "No", go to Section 12.</i>			
		<input checked="" type="checkbox"/> NO	<input type="checkbox"/> YES
	Relevant Part I Question(s)	No, or small impact may occur	Moderate to large impact may occur
a. The proposed action may result in an impairment of natural functions, or "ecosystem services", provided by an undeveloped area, including but not limited to stormwater storage, nutrient cycling, wildlife habitat.	D2e, E1b E2h, E2m, E2o, E2n, E2p	<input type="checkbox"/>	<input type="checkbox"/>
b. The proposed action may result in the loss of a current or future recreational resource.	C2a, E1c, C2c, E2q	<input type="checkbox"/>	<input type="checkbox"/>
c. The proposed action may eliminate open space or recreational resource in an area with few such resources.	C2a, C2c E1c, E2q	<input type="checkbox"/>	<input type="checkbox"/>
d. The proposed action may result in loss of an area now used informally by the community as an open space resource.	C2c, E1c	<input type="checkbox"/>	<input type="checkbox"/>
e. Other impacts: _____ _____		<input type="checkbox"/>	<input type="checkbox"/>

12. <u>Impact on Critical Environmental Areas</u> The proposed action may be located within or adjacent to a critical environmental area (CEA). (See Part 1. E.3.d) <i>If "Yes", answer questions a - c. If "No", go to Section 13.</i>			
		<input checked="" type="checkbox"/> NO	<input type="checkbox"/> YES
	Relevant Part I Question(s)	No, or small impact may occur	Moderate to large impact may occur
a. The proposed action may result in a reduction in the quantity of the resource or characteristic which was the basis for designation of the CEA.	E3d	<input type="checkbox"/>	<input type="checkbox"/>
b. The proposed action may result in a reduction in the quality of the resource or characteristic which was the basis for designation of the CEA.	E3d	<input type="checkbox"/>	<input type="checkbox"/>
c. Other impacts: _____ _____		<input type="checkbox"/>	<input type="checkbox"/>

13. Impact on Transportation
 The proposed action may result in a change to existing transportation systems. NO YES
 (See Part 1. D.2.j)
If "Yes", answer questions a - f. If "No", go to Section 14.

	Relevant Part I Question(s)	No, or small impact may occur	Moderate to large impact may occur
a. Projected traffic increase may exceed capacity of existing road network.	D2j	<input type="checkbox"/>	<input type="checkbox"/>
b. The proposed action may result in the construction of paved parking area for 500 or more vehicles.	D2j	<input type="checkbox"/>	<input type="checkbox"/>
c. The proposed action will degrade existing transit access.	D2j	<input type="checkbox"/>	<input type="checkbox"/>
d. The proposed action will degrade existing pedestrian or bicycle accommodations.	D2j	<input type="checkbox"/>	<input type="checkbox"/>
e. The proposed action may alter the present pattern of movement of people or goods.	D2j	<input type="checkbox"/>	<input type="checkbox"/>
f. Other impacts: _____ _____		<input type="checkbox"/>	<input type="checkbox"/>

14. Impact on Energy
 The proposed action may cause an increase in the use of any form of energy. NO YES
 (See Part 1. D.2.k)
If "Yes", answer questions a - e. If "No", go to Section 15.

	Relevant Part I Question(s)	No, or small impact may occur	Moderate to large impact may occur
a. The proposed action will require a new, or an upgrade to an existing, substation.	D2k	<input type="checkbox"/>	<input type="checkbox"/>
b. The proposed action will require the creation or extension of an energy transmission or supply system to serve more than 50 single or two-family residences or to serve a commercial or industrial use.	D1f, D1q, D2k	<input type="checkbox"/>	<input type="checkbox"/>
c. The proposed action may utilize more than 2,500 MWhrs per year of electricity.	D2k	<input type="checkbox"/>	<input type="checkbox"/>
d. The proposed action may involve heating and/or cooling of more than 100,000 square feet of building area when completed.	D1g	<input type="checkbox"/>	<input type="checkbox"/>
e. Other Impacts: _____ _____			

15. Impact on Noise, Odor, and Light
 The proposed action may result in an increase in noise, odors, or outdoor lighting. NO YES
 (See Part 1. D.2.m., n., and o.)
If "Yes", answer questions a - f. If "No", go to Section 16.

	Relevant Part I Question(s)	No, or small impact may occur	Moderate to large impact may occur
a. The proposed action may produce sound above noise levels established by local regulation.	D2m	<input checked="" type="checkbox"/>	<input type="checkbox"/>
b. The proposed action may result in blasting within 1,500 feet of any residence, hospital, school, licensed day care center, or nursing home.	D2m, E1d	<input checked="" type="checkbox"/>	<input type="checkbox"/>
c. The proposed action may result in routine odors for more than one hour per day.	D2o	<input checked="" type="checkbox"/>	<input type="checkbox"/>

d. The proposed action may result in light shining onto adjoining properties.	D2n	<input checked="" type="checkbox"/>	<input type="checkbox"/>
e. The proposed action may result in lighting creating sky-glow brighter than existing area conditions.	D2n, E1a	<input checked="" type="checkbox"/>	<input type="checkbox"/>
f. Other impacts: _____ _____		<input type="checkbox"/>	<input type="checkbox"/>

16. Impact on Human Health

The proposed action may have an impact on human health from exposure to new or existing sources of contaminants. (See Part 1.D.2.q., E.1. d. f. g. and h.) NO YES

If "Yes", answer questions a - m. If "No", go to Section 17.

	Relevant Part I Question(s)	No, or small impact may occur	Moderate to large impact may occur
a. The proposed action is located within 1500 feet of a school, hospital, licensed day care center, group home, nursing home or retirement community.	E1d	<input type="checkbox"/>	<input type="checkbox"/>
b. The site of the proposed action is currently undergoing remediation.	E1g, E1h	<input type="checkbox"/>	<input type="checkbox"/>
c. There is a completed emergency spill remediation, or a completed environmental site remediation on, or adjacent to, the site of the proposed action.	E1g, E1h	<input type="checkbox"/>	<input type="checkbox"/>
d. The site of the action is subject to an institutional control limiting the use of the property (e.g., easement or deed restriction).	E1g, E1h	<input type="checkbox"/>	<input type="checkbox"/>
e. The proposed action may affect institutional control measures that were put in place to ensure that the site remains protective of the environment and human health.	E1g, E1h	<input type="checkbox"/>	<input type="checkbox"/>
f. The proposed action has adequate control measures in place to ensure that future generation, treatment and/or disposal of hazardous wastes will be protective of the environment and human health.	D2t	<input type="checkbox"/>	<input type="checkbox"/>
g. The proposed action involves construction or modification of a solid waste management facility.	D2q, E1f	<input type="checkbox"/>	<input type="checkbox"/>
h. The proposed action may result in the unearthing of solid or hazardous waste.	D2q, E1f	<input type="checkbox"/>	<input type="checkbox"/>
i. The proposed action may result in an increase in the rate of disposal, or processing, of solid waste.	D2r, D2s	<input type="checkbox"/>	<input type="checkbox"/>
j. The proposed action may result in excavation or other disturbance within 2000 feet of a site used for the disposal of solid or hazardous waste.	E1f, E1g E1h	<input type="checkbox"/>	<input type="checkbox"/>
k. The proposed action may result in the migration of explosive gases from a landfill site to adjacent off site structures.	E1f, E1g	<input type="checkbox"/>	<input type="checkbox"/>
l. The proposed action may result in the release of contaminated leachate from the project site.	D2s, E1f, D2r	<input type="checkbox"/>	<input type="checkbox"/>
m. Other impacts: _____ _____			

17. Consistency with Community Plans
 The proposed action is not consistent with adopted land use plans.
 (See Part 1. C.1, C.2. and C.3.)
If "Yes", answer questions a - h. If "No", go to Section 18.

NO YES

	Relevant Part I Question(s)	No, or small impact may occur	Moderate to large impact may occur
a. The proposed action's land use components may be different from, or in sharp contrast to, current surrounding land use pattern(s).	C2, C3, D1a E1a, E1b	<input type="checkbox"/>	<input type="checkbox"/>
b. The proposed action will cause the permanent population of the city, town or village in which the project is located to grow by more than 5%.	C2	<input type="checkbox"/>	<input type="checkbox"/>
c. The proposed action is inconsistent with local land use plans or zoning regulations.	C2, C2, C3	<input type="checkbox"/>	<input type="checkbox"/>
d. The proposed action is inconsistent with any County plans, or other regional land use plans.	C2, C2	<input type="checkbox"/>	<input type="checkbox"/>
e. The proposed action may cause a change in the density of development that is not supported by existing infrastructure or is distant from existing infrastructure.	C3, D1c, D1d, D1f, D1d, E1b	<input type="checkbox"/>	<input type="checkbox"/>
f. The proposed action is located in an area characterized by low density development that will require new or expanded public infrastructure.	C4, D2c, D2d D2j	<input type="checkbox"/>	<input type="checkbox"/>
g. The proposed action may induce secondary development impacts (e.g., residential or commercial development not included in the proposed action)	C2a	<input type="checkbox"/>	<input type="checkbox"/>
h. Other: _____ _____		<input type="checkbox"/>	<input type="checkbox"/>

18. Consistency with Community Character
 The proposed project is inconsistent with the existing community character.
 (See Part 1. C.2, C.3, D.2, E.3)
If "Yes", answer questions a - g. If "No", proceed to Part 3.

NO YES

	Relevant Part I Question(s)	No, or small impact may occur	Moderate to large impact may occur
a. The proposed action may replace or eliminate existing facilities, structures, or areas of historic importance to the community.	E3e, E3f, E3g	<input type="checkbox"/>	<input type="checkbox"/>
b. The proposed action may create a demand for additional community services (e.g. schools, police and fire)	C4	<input type="checkbox"/>	<input type="checkbox"/>
c. The proposed action may displace affordable or low-income housing in an area where there is a shortage of such housing.	C2, C3, D1f D1g, E1a	<input type="checkbox"/>	<input type="checkbox"/>
d. The proposed action may interfere with the use or enjoyment of officially recognized or designated public resources.	C2, E3	<input type="checkbox"/>	<input type="checkbox"/>
e. The proposed action is inconsistent with the predominant architectural scale and character.	C2, C3	<input type="checkbox"/>	<input type="checkbox"/>
f. Proposed action is inconsistent with the character of the existing natural landscape.	C2, C3 E1a, E1b E2g, E2h	<input type="checkbox"/>	<input type="checkbox"/>
g. Other impacts: _____ _____		<input type="checkbox"/>	<input type="checkbox"/>

Full Environmental Assessment Form
Part 3 - Evaluation of the Magnitude and Importance of Project Impacts
and
Determination of Significance

Part 3 provides the reasons in support of the determination of significance. The lead agency must complete Part 3 for every question in Part 2 where the impact has been identified as potentially moderate to large or where there is a need to explain why a particular element of the proposed action will not, or may, result in a significant adverse environmental impact.

Based on the analysis in Part 3, the lead agency must decide whether to require an environmental impact statement to further assess the proposed action or whether available information is sufficient for the lead agency to conclude that the proposed action will not have a significant adverse environmental impact. By completing the certification on the next page, the lead agency can complete its determination of significance.

Reasons Supporting This Determination:

To complete this section:

- Identify the impact based on the Part 2 responses and describe its magnitude. Magnitude considers factors such as severity, size or extent of an impact.
- Assess the importance of the impact. Importance relates to the geographic scope, duration, probability of the impact occurring, number of people affected by the impact and any additional environmental consequences if the impact were to occur.
- The assessment should take into consideration any design element or project changes.
- Repeat this process for each Part 2 question where the impact has been identified as potentially moderate to large or where there is a need to explain why a particular element of the proposed action will not, or may, result in a significant adverse environmental impact.
- Provide the reason(s) why the impact may, or will not, result in a significant adverse environmental impact
- For Conditional Negative Declarations identify the specific condition(s) imposed that will modify the proposed action so that no significant adverse environmental impacts will result.
- Attach additional sheets, as needed.

The proposed project has been designed to avoid or satisfactorily mitigate potential impacts to environmental resources, including, but not limited to: wildlife, viewsheds, wetlands, groundwater, vegetation, traffic and soils. The project will be subject to applicable Town of DeKalb, New York State Department of Environmental Conservation (NYSDEC), and U.S. Army Corps of Engineers codes and regulations.

Determination of Significance - Type 1 and Unlisted Actions

SEQR Status: Type 1 Unlisted

Identify portions of EAF completed for this Project: Part 1 Part 2 Part 3

Upon review of the information recorded on this EAF, as noted, plus this additional support information
Submitted Site Plan, Details, and Application

and considering both the magnitude and importance of each identified potential impact, it is the conclusion of the
Town of DeKalb Planning Board _____ as lead agency that:

A. This project will result in no significant adverse impacts on the environment, and, therefore, an environmental impact statement need not be prepared. Accordingly, this negative declaration is issued.

B. Although this project could have a significant adverse impact on the environment, that impact will be avoided or substantially mitigated because of the following conditions which will be required by the lead agency:

There will, therefore, be no significant adverse impacts from the project as conditioned, and, therefore, this conditioned negative declaration is issued. A conditioned negative declaration may be used only for UNLISTED actions (see 6 NYCRR 617.7(d)).

C. This Project may result in one or more significant adverse impacts on the environment, and an environmental impact statement must be prepared to further assess the impact(s) and possible mitigation and to explore alternatives to avoid or reduce those impacts. Accordingly, this positive declaration is issued.

Name of Action: Photovoltaic Solar Array Site Plan - 2536 County Route 17

Name of Lead Agency: Town of DeKalb Planning Board

Name of Responsible Officer in Lead Agency: William Chambers

Title of Responsible Officer: Code Enforcement Officer

Signature of Responsible Officer in Lead Agency: William J Chambers [REDACTED] Date: 7/14/2019

Signature of Preparer (if different from Responsible Officer) _____ Date: _____

For Further Information:

Contact Person: William Chambers

Address: PO Box 113, DeKalb Jct., NY 13630

Telephone Number: [REDACTED]

E-mail: [REDACTED]

For Type 1 Actions and Conditioned Negative Declarations, a copy of this Notice is sent to:

Chief Executive Officer of the political subdivision in which the action will be principally located (e.g., Town / City / Village of)

Other involved agencies (if any)

Applicant (if any)

Environmental Notice Bulletin: <http://www.dec.ny.gov/enb/enb.html>

Full Environmental Assessment Form
Part 1 - Project and Setting

Instructions for Completing Part 1

Part 1 is to be completed by the applicant or project sponsor. Responses become part of the application for approval or funding, are subject to public review, and may be subject to further verification.

Complete Part 1 based on information currently available. If additional research or investigation would be needed to fully respond to any item, please answer as thoroughly as possible based on current information; indicate whether missing information does not exist, or is not reasonably available to the sponsor; and, when possible, generally describe work or studies which would be necessary to update or fully develop that information.

Applicants/sponsors must complete all items in Sections A & B. In Sections C, D & E, most items contain an initial question that must be answered either “Yes” or “No”. If the answer to the initial question is “Yes”, complete the sub-questions that follow. If the answer to the initial question is “No”, proceed to the next question. Section F allows the project sponsor to identify and attach any additional information. Section G requires the name and signature of the applicant or project sponsor to verify that the information contained in Part 1 is accurate and complete.

A. Project and Applicant/Sponsor Information.

Name of Action or Project: PHOTOVOLTAIC SOLAR ARRAY SITE PLAN - 2536 COUNTY ROUTE 17 - NORTH SITE		
Project Location (describe, and attach a general location map): 2536 COUNTY ROUTE 17 DEKALB, NY 13630		
Brief Description of Proposed Action (include purpose or need): 6.17-MW DC, 5.0-MW AC PHOTOVOLTAIC POWER SYSTEM		
Name of Applicant/Sponsor: NSG-1, LLC		Telephone: [REDACTED]
		E-Mail: [REDACTED]
Address: 75 CENTRAL ST., 3RD FLOOR		
City/PO: BOSTON	State: MA	Zip Code: 02109
Project Contact (if not same as sponsor; give name and title/role): DAVID BYRNE		Telephone: [REDACTED]
		E-Mail: [REDACTED]
Address: P.O. BOX 551		
City/PO: RED HOOK	State: NY	Zip Code: 12571
Property Owner (if not same as sponsor): CHARLES B. SMITH, JR.		Telephone: [REDACTED]
		E-Mail:
Address: P.O. BOX 415		
City/PO: HOPE VALLEY	State: RI	Zip Code: 02832

B. Government Approvals

B. Government Approvals, Funding, or Sponsorship. (“Funding” includes grants, loans, tax relief, and any other forms of financial assistance.)

Government Entity	If Yes: Identify Agency and Approval(s) Required	Application Date (Actual or projected)
a. City Counsel, Town Board, <input checked="" type="checkbox"/> Yes <input type="checkbox"/> No or Village Board of Trustees	TOWN OF DEKALB - HIGHWAY DEPT. APPROVAL	MARCH 20, 2019
b. City, Town or Village Planning Board or Commission <input checked="" type="checkbox"/> Yes <input type="checkbox"/> No	TOWN OF DEKALB - SITE PLAN AND SUBDIVISION	MARCH 20, 2019
c. City, Town or Village Zoning Board of Appeals <input type="checkbox"/> Yes <input checked="" type="checkbox"/> No		
d. Other local agencies <input type="checkbox"/> Yes <input checked="" type="checkbox"/> No		
e. County agencies <input checked="" type="checkbox"/> Yes <input type="checkbox"/> No	ST. LAWRENCE COUNTY PLANNING BOARD REFERRAL	MARCH 20, 2019
f. Regional agencies <input type="checkbox"/> Yes <input checked="" type="checkbox"/> No		
g. State agencies <input checked="" type="checkbox"/> Yes <input type="checkbox"/> No	POSSIBLE NYSDEC FOR WETLANDS - JOINT APPLICATION FOR PERMIT	TBD
h. Federal agencies <input checked="" type="checkbox"/> Yes <input type="checkbox"/> No	POSSIBLE ACOE FOR WETLANDS - JOINT APPLICATION FOR PERMIT	TBD
i. Coastal Resources.		
i. Is the project site within a Coastal Area, or the waterfront area of a Designated Inland Waterway?		<input type="checkbox"/> Yes <input checked="" type="checkbox"/> No
ii. Is the project site located in a community with an approved Local Waterfront Revitalization Program?		<input type="checkbox"/> Yes <input checked="" type="checkbox"/> No
iii. Is the project site within a Coastal Erosion Hazard Area?		<input type="checkbox"/> Yes <input checked="" type="checkbox"/> No

C. Planning and Zoning

C.1. Planning and zoning actions

Will administrative or legislative adoption, or amendment of a plan, local law, ordinance, rule or regulation be the only approval(s) which must be granted to enable the proposed action to proceed? Yes No

- If Yes, complete sections C, F and G.
- If No, proceed to question C.2 and complete all remaining sections and questions in Part 1

C.2. Adopted land use plans

a. Do any municipally- adopted (city, town, village or county) comprehensive land use plan(s) include the site where the proposed action would be located? Yes No

If Yes, does the comprehensive plan include specific recommendations for the site where the proposed action would be located? Yes No

b. Is the site of the proposed action within any local or regional special planning district (for example: Greenway; Brownfield Opportunity Area (BOA); designated State or Federal heritage area; watershed management plan; or other?) Yes No

If Yes, identify the plan(s):

c. Is the proposed action located wholly or partially within an area listed in an adopted municipal open space plan, or an adopted municipal farmland protection plan? Yes No

If Yes, identify the plan(s):

C.3. Zoning

a. Is the site of the proposed action located in a municipality with an adopted zoning law or ordinance. Yes No
If Yes, what is the zoning classification(s) including any applicable overlay district?

b. Is the use permitted or allowed by a special or conditional use permit? Yes No

c. Is a zoning change requested as part of the proposed action? Yes No

If Yes,

i. What is the proposed new zoning for the site? _____

C.4. Existing community services

a. In what school district is the project site located? HERMON-DEKALB CENTRAL SCHOOL

b. What police or other public protection forces serve the project site?
ST. LAWRENCE COUNTY SHERIFF, NYS POLICE

c. Which fire protection and emergency medical services serve the project site?
DEKALB JUNCTION VOLUNTEER FIRE DEPARTMENT, HERMON FIRE & RESCUE (RESCUE SERVICES ONLY)

d. What parks serve the project site?
N/A

D. Project Details

D.1. Proposed and Potential Development

a. What is the general nature of the proposed action (e.g., residential, industrial, commercial, recreational; if mixed, include all components)? PRIVATE UTILITY STRUCTURE

b. a. Total acreage of the site of the proposed action? _____ 35.78 acres
b. Total acreage to be physically disturbed? _____ 19.9 acres
c. Total acreage (project site and any contiguous properties) owned or controlled by the applicant or project sponsor? _____ 84.4 acres

c. Is the proposed action an expansion of an existing project or use? Yes No
i. If Yes, what is the approximate percentage of the proposed expansion and identify the units (e.g., acres, miles, housing units, square feet)? % _____ Units: _____

d. Is the proposed action a subdivision, or does it include a subdivision? Yes No

If Yes,

i. Purpose or type of subdivision? (e.g., residential, industrial, commercial; if mixed, specify types)

UTILITY

ii. Is a cluster/conservation layout proposed? Yes No

iii. Number of lots proposed? _____

iv. Minimum and maximum proposed lot sizes? Minimum _____ Maximum _____

e. Will the proposed action be constructed in multiple phases? Yes No

i. If No, anticipated period of construction: _____ 2.5 months

ii. If Yes:

- Total number of phases anticipated _____
- Anticipated commencement date of phase 1 (including demolition) _____ month _____ year
- Anticipated completion date of final phase _____ month _____ year

• Generally describe connections or relationships among phases, including any contingencies where progress of one phase may determine timing or duration of future phases: _____

f. Does the project include new residential uses? Yes No

If Yes, show numbers of units proposed.

	<u>One Family</u>	<u>Two Family</u>	<u>Three Family</u>	<u>Multiple Family (four or more)</u>
Initial Phase	_____	_____	_____	_____
At completion	_____	_____	_____	_____
of all phases	_____	_____	_____	_____

g. Does the proposed action include new non-residential construction (including expansions)? Yes No

If Yes,

i. Total number of structures _____ 1

ii. Dimensions (in feet) of largest proposed structure: _____ 8' height; _____ width; and _____ length

iii. Approximate extent of building space to be heated or cooled: _____ square feet

h. Does the proposed action include construction or other activities that will result in the impoundment of any liquids, such as creation of a water supply, reservoir, pond, lake, waste lagoon or other storage? Yes No

If Yes,

i. Purpose of the impoundment: _____

ii. If a water impoundment, the principal source of the water: Ground water Surface water streams Other specify: _____

iii. If other than water, identify the type of impounded/contained liquids and their source. _____

iv. Approximate size of the proposed impoundment. Volume: _____ million gallons; surface area: _____ acres

v. Dimensions of the proposed dam or impounding structure: _____ height; _____ length

vi. Construction method/materials for the proposed dam or impounding structure (e.g., earth fill, rock, wood, concrete): _____

D.2. Project Operations

a. Does the proposed action include any excavation, mining, or dredging, during construction, operations, or both? Yes No
(Not including general site preparation, grading or installation of utilities or foundations where all excavated materials will remain onsite)

If Yes:

i. What is the purpose of the excavation or dredging? _____

ii. How much material (including rock, earth, sediments, etc.) is proposed to be removed from the site?

- Volume (specify tons or cubic yards): _____
- Over what duration of time? _____

iii. Describe nature and characteristics of materials to be excavated or dredged, and plans to use, manage or dispose of them. _____

iv. Will there be onsite dewatering or processing of excavated materials? Yes No
If yes, describe. _____

v. What is the total area to be dredged or excavated? _____ acres

vi. What is the maximum area to be worked at any one time? _____ acres

vii. What would be the maximum depth of excavation or dredging? _____ feet

viii. Will the excavation require blasting? Yes No

ix. Summarize site reclamation goals and plan: _____

b. Would the proposed action cause or result in alteration of, increase or decrease in size of, or encroachment into any existing wetland, waterbody, shoreline, beach or adjacent area? Yes No

If Yes:

i. Identify the wetland or waterbody which would be affected (by name, water index number, wetland map number or geographic description): UNKNOWN. TBD FOLLOWING SPRING 2019 WETLAND DELINIATION.

ii. Describe how the proposed action would affect that waterbody or wetland, e.g. excavation, fill, placement of structures, or alteration of channels, banks and shorelines. Indicate extent of activities, alterations and additions in square feet or acres:

iii. Will the proposed action cause or result in disturbance to bottom sediments? Yes No
If Yes, describe: _____

iv. Will the proposed action cause or result in the destruction or removal of aquatic vegetation? Yes No
If Yes:

- acres of aquatic vegetation proposed to be removed: _____
- expected acreage of aquatic vegetation remaining after project completion: _____
- purpose of proposed removal (e.g. beach clearing, invasive species control, boat access): _____
- proposed method of plant removal: _____
- if chemical/herbicide treatment will be used, specify product(s): _____

v. Describe any proposed reclamation/mitigation following disturbance: _____

c. Will the proposed action use, or create a new demand for water? Yes No
If Yes:

i. Total anticipated water usage/demand per day: _____ gallons/day

ii. Will the proposed action obtain water from an existing public water supply? Yes No
If Yes:

- Name of district or service area: _____
- Does the existing public water supply have capacity to serve the proposal? Yes No
- Is the project site in the existing district? Yes No
- Is expansion of the district needed? Yes No
- Do existing lines serve the project site? Yes No

iii. Will line extension within an existing district be necessary to supply the project? Yes No
If Yes:

- Describe extensions or capacity expansions proposed to serve this project: _____
- Source(s) of supply for the district: _____

iv. Is a new water supply district or service area proposed to be formed to serve the project site? Yes No
If Yes:

- Applicant/sponsor for new district: _____
- Date application submitted or anticipated: _____
- Proposed source(s) of supply for new district: _____

v. If a public water supply will not be used, describe plans to provide water supply for the project: _____

vi. If water supply will be from wells (public or private), what is the maximum pumping capacity: _____ gallons/minute.

d. Will the proposed action generate liquid wastes? Yes No
If Yes:

i. Total anticipated liquid waste generation per day: _____ gallons/day

ii. Nature of liquid wastes to be generated (e.g., sanitary wastewater, industrial; if combination, describe all components and approximate volumes or proportions of each): _____

iii. Will the proposed action use any existing public wastewater treatment facilities? Yes No
If Yes:

- Name of wastewater treatment plant to be used: _____
- Name of district: _____
- Does the existing wastewater treatment plant have capacity to serve the project? Yes No
- Is the project site in the existing district? Yes No
- Is expansion of the district needed? Yes No

• Do existing sewer lines serve the project site? Yes No
 • Will a line extension within an existing district be necessary to serve the project? Yes No
 If Yes:
 • Describe extensions or capacity expansions proposed to serve this project: _____

iv. Will a new wastewater (sewage) treatment district be formed to serve the project site? Yes No
 If Yes:
 • Applicant/sponsor for new district: _____
 • Date application submitted or anticipated: _____
 • What is the receiving water for the wastewater discharge? _____

v. If public facilities will not be used, describe plans to provide wastewater treatment for the project, including specifying proposed receiving water (name and classification if surface discharge or describe subsurface disposal plans):

vi. Describe any plans or designs to capture, recycle or reuse liquid waste: _____

e. Will the proposed action disturb more than one acre and create stormwater runoff, either from new point sources (i.e. ditches, pipes, swales, curbs, gutters or other concentrated flows of stormwater) or non-point source (i.e. sheet flow) during construction or post construction? Yes No
 If Yes:
 i. How much impervious surface will the project create in relation to total size of project parcel?
 _____ Square feet or _____ acres (impervious surface)
 _____ Square feet or _____ acres (parcel size)
 ii. Describe types of new point sources. EQUIPMENT PADS, STAGING AREAS, TEMPORARY AND PERMANENT ROADWAYS.

 iii. Where will the stormwater runoff be directed (i.e. on-site stormwater management facility/structures, adjacent properties, groundwater, on-site surface water or off-site surface waters)?
ADJACENT PERVIOUS SURFACES. ALL RUNOFF GENERATED WILL BE MITIGATED ON SITE.

 • If to surface waters, identify receiving water bodies or wetlands: _____

 • Will stormwater runoff flow to adjacent properties? Yes No

iv. Does the proposed plan minimize impervious surfaces, use pervious materials or collect and re-use stormwater? Yes No

f. Does the proposed action include, or will it use on-site, one or more sources of air emissions, including fuel combustion, waste incineration, or other processes or operations? Yes No
 If Yes, identify:
 i. Mobile sources during project operations (e.g., heavy equipment, fleet or delivery vehicles)
HEAVY EQUIPMENT AND DELIVERY VEHICLES DURING CONSTRUCTION ONLY.
 ii. Stationary sources during construction (e.g., power generation, structural heating, batch plant, crushers)

 iii. Stationary sources during operations (e.g., process emissions, large boilers, electric generation)

g. Will any air emission sources named in D.2 f (above), require a NY State Air Registration, Air Facility Permit, or Federal Clean Air Act Title IV or Title V Permit? Yes No
 If Yes:
 i. Is the project site located in an Air quality non-attainment area? (Area routinely or periodically fails to meet ambient air quality standards for all or some parts of the year) Yes No
 ii. In addition to emissions as calculated in the application, the project will generate:
 • _____ Tons/year (short tons) of Carbon Dioxide (CO₂)
 • _____ Tons/year (short tons) of Nitrous Oxide (N₂O)
 • _____ Tons/year (short tons) of Perfluorocarbons (PFCs)
 • _____ Tons/year (short tons) of Sulfur Hexafluoride (SF₆)
 • _____ Tons/year (short tons) of Carbon Dioxide equivalent of Hydroflouorocarbons (HFCs)
 • _____ Tons/year (short tons) of Hazardous Air Pollutants (HAPs)

h. Will the proposed action generate or emit methane (including, but not limited to, sewage treatment plants, landfills, composting facilities)? Yes No

If Yes:

i. Estimate methane generation in tons/year (metric): _____

ii. Describe any methane capture, control or elimination measures included in project design (e.g., combustion to generate heat or electricity, flaring): _____

i. Will the proposed action result in the release of air pollutants from open-air operations or processes, such as quarry or landfill operations? Yes No

If Yes: Describe operations and nature of emissions (e.g., diesel exhaust, rock particulates/dust):
DIESEL EXHAUST - DURING CONSTRUCTION.

j. Will the proposed action result in a substantial increase in traffic above present levels or generate substantial new demand for transportation facilities or services? Yes No

If Yes:

i. When is the peak traffic expected (Check all that apply): Morning Evening Weekend
 Randomly between hours of 7AM to 4PM.

ii. For commercial activities only, projected number of truck trips/day and type (e.g., semi trailers and dump trucks): _____
SEMI TRUCKS.

iii. Parking spaces: Existing _____ Proposed _____ Net increase/decrease _____ N/A

iv. Does the proposed action include any shared use parking? Yes No

v. If the proposed action includes any modification of existing roads, creation of new roads or change in existing access, describe:
THE PROJECT INCLUDES CONSTRUCTION OF A NEW TEMPORARY / PERMANENT ACCESS ROAD OFF NYS. RTE. 11.

vi. Are public/private transportation service(s) or facilities available within ½ mile of the proposed site? Yes No

vii. Will the proposed action include access to public transportation or accommodations for use of hybrid, electric or other alternative fueled vehicles? Yes No

viii. Will the proposed action include plans for pedestrian or bicycle accommodations for connections to existing pedestrian or bicycle routes? Yes No

k. Will the proposed action (for commercial or industrial projects only) generate new or additional demand for energy? Yes No

If Yes:

i. Estimate annual electricity demand during operation of the proposed action: _____

ii. Anticipated sources/suppliers of electricity for the project (e.g., on-site combustion, on-site renewable, via grid/local utility, or other): _____

iii. Will the proposed action require a new, or an upgrade, to an existing substation? Yes No

l. Hours of operation. Answer all items which apply.

<p>i. During Construction:</p> <ul style="list-style-type: none"> • Monday - Friday: <u>7AM TO 4PM</u> • Saturday: _____ • Sunday: _____ • Holidays: _____ 	<p>ii. During Operations:</p> <ul style="list-style-type: none"> • Monday - Friday: <u>DAYLIGHT HOURS</u> • Saturday: <u>DAYLIGHT HOURS</u> • Sunday: <u>DAYLIGHT HOURS</u> • Holidays: <u>DAYLIGHT HOURS</u>
--	---

m. Will the proposed action produce noise that will exceed existing ambient noise levels during construction, operation, or both? Yes No
 If yes:
 i. Provide details including sources, time of day and duration:
 CONSTRUCTION EQUIPMENT DURING THE DAY FOR APPROXIMATELY 2.5 MONTHS.

ii. Will the proposed action remove existing natural barriers that could act as a noise barrier or screen? Yes No
 Describe: _____

n. Will the proposed action have outdoor lighting? Yes No
 If yes:
 i. Describe source(s), location(s), height of fixture(s), direction/aim, and proximity to nearest occupied structures:

ii. Will proposed action remove existing natural barriers that could act as a light barrier or screen? Yes No
 Describe: _____

o. Does the proposed action have the potential to produce odors for more than one hour per day? Yes No
 If Yes, describe possible sources, potential frequency and duration of odor emissions, and proximity to nearest occupied structures: _____

p. Will the proposed action include any bulk storage of petroleum (combined capacity of over 1,100 gallons) or chemical products 185 gallons in above ground storage or any amount in underground storage? Yes No
 If Yes:
 i. Product(s) to be stored _____
 ii. Volume(s) _____ per unit time _____ (e.g., month, year)
 iii. Generally, describe the proposed storage facilities: _____

q. Will the proposed action (commercial, industrial and recreational projects only) use pesticides (i.e., herbicides, insecticides) during construction or operation? Yes No
 If Yes:
 i. Describe proposed treatment(s):

ii. Will the proposed action use Integrated Pest Management Practices? Yes No

r. Will the proposed action (commercial or industrial projects only) involve or require the management or disposal of solid waste (excluding hazardous materials)? Yes No
 If Yes:
 i. Describe any solid waste(s) to be generated during construction or operation of the facility:
 • Construction: _____ tons per _____ (unit of time)
 • Operation : _____ tons per _____ (unit of time)
 ii. Describe any proposals for on-site minimization, recycling or reuse of materials to avoid disposal as solid waste:
 • Construction: _____

 • Operation: _____

iii. Proposed disposal methods/facilities for solid waste generated on-site:
 • Construction: _____

 • Operation: _____

s. Does the proposed action include construction or modification of a solid waste management facility? Yes No

If Yes:

i. Type of management or handling of waste proposed for the site (e.g., recycling or transfer station, composting, landfill, or other disposal activities): _____

ii. Anticipated rate of disposal/processing:

- _____ Tons/month, if transfer or other non-combustion/thermal treatment, or
- _____ Tons/hour, if combustion or thermal treatment

iii. If landfill, anticipated site life: _____ years

t. Will the proposed action at the site involve the commercial generation, treatment, storage, or disposal of hazardous waste? Yes No

If Yes:

i. Name(s) of all hazardous wastes or constituents to be generated, handled or managed at facility: _____

ii. Generally describe processes or activities involving hazardous wastes or constituents: _____

iii. Specify amount to be handled or generated _____ tons/month

iv. Describe any proposals for on-site minimization, recycling or reuse of hazardous constituents: _____

v. Will any hazardous wastes be disposed at an existing offsite hazardous waste facility? Yes No

If Yes: provide name and location of facility: _____

If No: describe proposed management of any hazardous wastes which will not be sent to a hazardous waste facility:
NO HAZARDOUS WASTE WILL BE GENERATED OR STORED ON SITE.

E. Site and Setting of Proposed Action

E.1. Land uses on and surrounding the project site

a. Existing land uses.

i. Check all uses that occur on, adjoining and near the project site.

Urban Industrial Commercial Residential (suburban) Rural (non-farm)

Forest Agriculture Aquatic Other (specify): _____

ii. If mix of uses, generally describe:
A MIXTURE OF FARMLAND AND RURAL LAND.

b. Land uses and covertypes on the project site.

Land use or Covertype	Current Acreage	Acreage After Project Completion	Change (Acres +/-)
• Roads, buildings, and other paved or impervious surfaces	0	.17	+ .17
• Forested	6.6	4.9	-1.7
• Meadows, grasslands or brushlands (non-agricultural, including abandoned agricultural)	1.38	1.38	0
• Agricultural (includes active orchards, field, greenhouse etc.)	27.8	21.76	-6.04
• Surface water features (lakes, ponds, streams, rivers, etc.)	0	0	0
• Wetlands (freshwater or tidal)	0	0	0
• Non-vegetated (bare rock, earth or fill)	0	0	0
• Other Describe: <u>SOLAR PANELS WITH VEGETATIVE COVER BELOW.</u>	0	7.57	+7.57

c. Is the project site presently used by members of the community for public recreation? Yes No
i. If Yes: explain: _____

d. Are there any facilities serving children, the elderly, people with disabilities (e.g., schools, hospitals, licensed day care centers, or group homes) within 1500 feet of the project site? Yes No
If Yes,
i. Identify Facilities: _____

e. Does the project site contain an existing dam? Yes No
If Yes:
i. Dimensions of the dam and impoundment:
• Dam height: _____ feet
• Dam length: _____ feet
• Surface area: _____ acres
• Volume impounded: _____ gallons OR acre-feet
ii. Dam's existing hazard classification: _____
iii. Provide date and summarize results of last inspection: _____

f. Has the project site ever been used as a municipal, commercial or industrial solid waste management facility, or does the project site adjoin property which is now, or was at one time, used as a solid waste management facility? Yes No
If Yes:
i. Has the facility been formally closed? Yes No
• If yes, cite sources/documentation: _____
ii. Describe the location of the project site relative to the boundaries of the solid waste management facility: _____
iii. Describe any development constraints due to the prior solid waste activities: _____

g. Have hazardous wastes been generated, treated and/or disposed of at the site, or does the project site adjoin property which is now or was at one time used to commercially treat, store and/or dispose of hazardous waste? Yes No
If Yes:
i. Describe waste(s) handled and waste management activities, including approximate time when activities occurred: _____

h. Potential contamination history. Has there been a reported spill at the proposed project site, or have any remedial actions been conducted at or adjacent to the proposed site? Yes No
If Yes:
i. Is any portion of the site listed on the NYSDEC Spills Incidents database or Environmental Site Remediation database? Check all that apply: Yes No
 Yes – Spills Incidents database Provide DEC ID number(s): _____
 Yes – Environmental Site Remediation database Provide DEC ID number(s): _____
 Neither database
ii. If site has been subject of RCRA corrective activities, describe control measures: _____
iii. Is the project within 2000 feet of any site in the NYSDEC Environmental Site Remediation database? Yes No
If yes, provide DEC ID number(s): _____
iv. If yes to (i), (ii) or (iii) above, describe current status of site(s): _____

v. Is the project site subject to an institutional control limiting property uses? Yes No

- If yes, DEC site ID number: _____
- Describe the type of institutional control (e.g., deed restriction or easement): _____
- Describe any use limitations: _____
- Describe any engineering controls: _____
- Will the project affect the institutional or engineering controls in place? Yes No
- Explain: _____

E.2. Natural Resources On or Near Project Site

a. What is the average depth to bedrock on the project site? _____ +6.6 feet

b. Are there bedrock outcroppings on the project site? Yes No
 If Yes, what proportion of the site is comprised of bedrock outcroppings? _____ %

c. Predominant soil type(s) present on project site: SILT LOAM _____ 100 %
 _____ %
 _____ %

d. What is the average depth to the water table on the project site? Average: 1.5-2 feet

e. Drainage status of project site soils: Well Drained: _____ % of site
 Moderately Well Drained: 100 % of site
 Poorly Drained _____ % of site

f. Approximate proportion of proposed action site with slopes: 0-10%: 50 % of site
 10-15%: 50 % of site
 15% or greater: _____ % of site

g. Are there any unique geologic features on the project site? Yes No
 If Yes, describe: _____

h. Surface water features.

i. Does any portion of the project site contain wetlands or other waterbodies (including streams, rivers, ponds or lakes)? Yes No

ii. Do any wetlands or other waterbodies adjoin the project site? Yes No
 If Yes to either *i* or *ii*, continue. If No, skip to E.2.i.

iii. Are any of the wetlands or waterbodies within or adjoining the project site regulated by any federal, state or local agency? Yes No

iv. For each identified regulated wetland and waterbody on the project site, provide the following information:

- Streams: Name 910-977 Classification C
- Lakes or Ponds: Name _____ Classification _____
- Wetlands: Name Federal Waters, NYS Wetland, Federal Waters, Fe... Approximate Size NYS Wetland (in a...
- Wetland No. (if regulated by DEC) HE-1

v. Are any of the above water bodies listed in the most recent compilation of NYS water quality-impaired waterbodies? Yes No
 If yes, name of impaired water body/bodies and basis for listing as impaired: _____

i. Is the project site in a designated Floodway? Yes No

j. Is the project site in the 100-year Floodplain? Yes No

k. Is the project site in the 500-year Floodplain? Yes No

l. Is the project site located over, or immediately adjoining, a primary, principal or sole source aquifer? Yes No
 If Yes:
 i. Name of aquifer: _____

m. Identify the predominant wildlife species that occupy or use the project site:		
BIRDS _____	RODENTS _____	DEER _____
FOX _____	AMPHIBIANS _____	_____
n. Does the project site contain a designated significant natural community? <input type="checkbox"/> Yes <input checked="" type="checkbox"/> No		
If Yes:		
i. Describe the habitat/community (composition, function, and basis for designation): _____		
ii. Source(s) of description or evaluation: _____		
iii. Extent of community/habitat:		
• Currently: _____ acres		
• Following completion of project as proposed: _____ acres		
• Gain or loss (indicate + or -): _____ acres		
o. Does project site contain any species of plant or animal that is listed by the federal government or NYS as endangered or threatened, or does it contain any areas identified as habitat for an endangered or threatened species? <input type="checkbox"/> Yes <input checked="" type="checkbox"/> No		
If Yes:		
i. Species and listing (endangered or threatened): _____		

p. Does the project site contain any species of plant or animal that is listed by NYS as rare, or as a species of special concern? <input type="checkbox"/> Yes <input checked="" type="checkbox"/> No		
If Yes:		
i. Species and listing: _____		

q. Is the project site or adjoining area currently used for hunting, trapping, fishing or shell fishing? <input checked="" type="checkbox"/> Yes <input type="checkbox"/> No		
If yes, give a brief description of how the proposed action may affect that use: _____		
HUNTING MAY OCCUR ON THE PROJECT SITE OR AN ADJACENT AREA. _____		
E.3. Designated Public Resources On or Near Project Site		
a. Is the project site, or any portion of it, located in a designated agricultural district certified pursuant to Agriculture and Markets Law, Article 25-AA, Section 303 and 304? <input checked="" type="checkbox"/> Yes <input type="checkbox"/> No		
If Yes, provide county plus district name/number: STLA001 _____		
b. Are agricultural lands consisting of highly productive soils present? <input type="checkbox"/> Yes <input type="checkbox"/> No		
i. If Yes: acreage(s) on project site? _____		
ii. Source(s) of soil rating(s): _____		
c. Does the project site contain all or part of, or is it substantially contiguous to, a registered National Natural Landmark? <input type="checkbox"/> Yes <input checked="" type="checkbox"/> No		
If Yes:		
i. Nature of the natural landmark: <input type="checkbox"/> Biological Community <input type="checkbox"/> Geological Feature		
ii. Provide brief description of landmark, including values behind designation and approximate size/extent: _____		

d. Is the project site located in or does it adjoin a state listed Critical Environmental Area? <input type="checkbox"/> Yes <input checked="" type="checkbox"/> No		
If Yes:		
i. CEA name: _____		
ii. Basis for designation: _____		
iii. Designating agency and date: _____		

e. Does the project site contain, or is it substantially contiguous to, a building, archaeological site, or district which is listed on the National or State Register of Historic Places, or that has been determined by the Commissioner of the NYS Office of Parks, Recreation and Historic Preservation to be eligible for listing on the State Register of Historic Places? Yes No

If Yes:

i. Nature of historic/archaeological resource: Archaeological Site Historic Building or District

ii. Name: _____

iii. Brief description of attributes on which listing is based: _____

f. Is the project site, or any portion of it, located in or adjacent to an area designated as sensitive for archaeological sites on the NY State Historic Preservation Office (SHPO) archaeological site inventory? Yes No

g. Have additional archaeological or historic site(s) or resources been identified on the project site? Yes No

If Yes:

i. Describe possible resource(s): _____

ii. Basis for identification: _____

h. Is the project site within five miles of any officially designated and publicly accessible federal, state, or local scenic or aesthetic resource? Yes No

If Yes:

i. Identify resource: _____

ii. Nature of, or basis for, designation (e.g., established highway overlook, state or local park, state historic trail or scenic byway, etc.): _____

iii. Distance between project and resource: _____ miles.

i. Is the project site located within a designated river corridor under the Wild, Scenic and Recreational Rivers Program 6 NYCRR 666? Yes No

If Yes:

i. Identify the name of the river and its designation: _____

ii. Is the activity consistent with development restrictions contained in 6NYCRR Part 666? Yes No

F. Additional Information

Attach any additional information which may be needed to clarify your project.

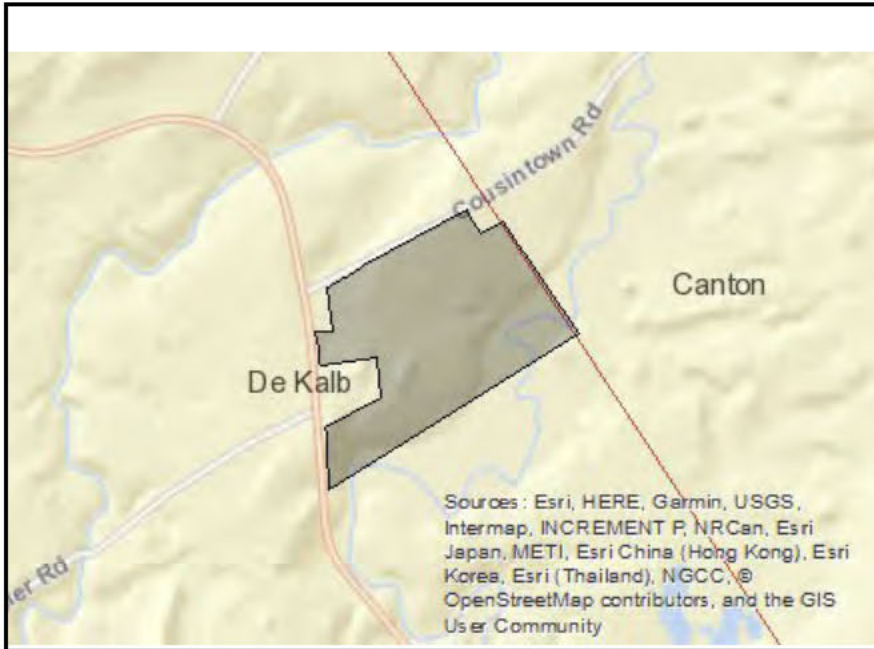
If you have identified any adverse impacts which could be associated with your proposal, please describe those impacts plus any measures which you propose to avoid or minimize them.

G. Verification

I certify that the information provided is true to the best of my knowledge.

Applicant/Sponsor Name James A. Palumbo, R.L.A., ASLA (Sponsor) Date 03/25/2019

Signature [Redacted] Title Landscape Architect



Disclaimer: The EAF Mapper is a screening tool intended to assist project sponsors and reviewing agencies in preparing an environmental assessment form (EAF). Not all questions asked in the EAF are answered by the EAF Mapper. Additional information on any EAF question can be obtained by consulting the EAF Workbooks. Although the EAF Mapper provides the most up-to-date digital data available to DEC, you may also need to contact local or other data sources in order to obtain data not provided by the Mapper. Digital data is not a substitute for agency determinations.



B.i.i [Coastal or Waterfront Area]	No
B.i.ii [Local Waterfront Revitalization Area]	No
C.2.b. [Special Planning District]	Digital mapping data are not available or are incomplete. Refer to EAF Workbook.
E.1.h [DEC Spills or Remediation Site - Potential Contamination History]	Digital mapping data are not available or are incomplete. Refer to EAF Workbook.
E.1.h.i [DEC Spills or Remediation Site - Listed]	Digital mapping data are not available or are incomplete. Refer to EAF Workbook.
E.1.h.i [DEC Spills or Remediation Site - Environmental Site Remediation Database]	Digital mapping data are not available or are incomplete. Refer to EAF Workbook.
E.1.h.iii [Within 2,000' of DEC Remediation Site]	No
E.2.g [Unique Geologic Features]	No
E.2.h.i [Surface Water Features]	Yes
E.2.h.ii [Surface Water Features]	Yes
E.2.h.iii [Surface Water Features]	Yes - Digital mapping information on local and federal wetlands and waterbodies is known to be incomplete. Refer to EAF Workbook.
E.2.h.iv [Surface Water Features - Stream Name]	910-977
E.2.h.iv [Surface Water Features - Stream Classification]	C
E.2.h.iv [Surface Water Features - Wetlands Name]	Federal Waters, NYS Wetland
E.2.h.iv [Surface Water Features - Wetlands Size]	NYS Wetland (in acres):106.3
E.2.h.iv [Surface Water Features - DEC Wetlands Number]	HE-1
E.2.h.v [Impaired Water Bodies]	No

E.2.i. [Floodway]	Digital mapping data are not available or are incomplete. Refer to EAF Workbook.
E.2.j. [100 Year Floodplain]	Digital mapping data are not available or are incomplete. Refer to EAF Workbook.
E.2.k. [500 Year Floodplain]	Digital mapping data are not available or are incomplete. Refer to EAF Workbook.
E.2.l. [Aquifers]	No
E.2.n. [Natural Communities]	No
E.2.o. [Endangered or Threatened Species]	No
E.2.p. [Rare Plants or Animals]	No
E.3.a. [Agricultural District]	Yes
E.3.a. [Agricultural District]	STLA001
E.3.c. [National Natural Landmark]	No
E.3.d [Critical Environmental Area]	No
E.3.e. [National or State Register of Historic Places or State Eligible Sites]	Digital mapping data are not available or are incomplete. Refer to EAF Workbook.
E.3.f. [Archeological Sites]	No
E.3.i. [Designated River Corridor]	No

Full Environmental Assessment Form
Part 2 - Identification of Potential Project Impacts

Agency Use Only [If applicable]
 Project : PV Solar Array - 2536 County Route 17
 Date : May 10, 2019

Part 2 is to be completed by the lead agency. Part 2 is designed to help the lead agency inventory all potential resources that could be affected by a proposed project or action. We recognize that the lead agency's reviewer(s) will not necessarily be environmental professionals. So, the questions are designed to walk a reviewer through the assessment process by providing a series of questions that can be answered using the information found in Part 1. To further assist the lead agency in completing Part 2, the form identifies the most relevant questions in Part 1 that will provide the information needed to answer the Part 2 question. When Part 2 is completed, the lead agency will have identified the relevant environmental areas that may be impacted by the proposed activity.

If the lead agency is a state agency **and** the action is in any Coastal Area, **complete the Coastal Assessment Form** before proceeding with this assessment.

Tips for completing Part 2:

- Review all of the information provided in Part 1.
- Review any application, maps, supporting materials and the Full EAF Workbook.
- Answer each of the 18 questions in Part 2.
- If you answer "Yes" to a numbered question, please complete all the questions that follow in that section.
- If you answer "No" to a numbered question, move on to the next numbered question.
- Check appropriate column to indicate the anticipated size of the impact.
- Proposed projects that would exceed a numeric threshold contained in a question should result in the reviewing agency checking the box "Moderate to large impact may occur."
- The reviewer is not expected to be an expert in environmental analysis.
- If you are not sure or undecided about the size of an impact, it may help to review the sub-questions for the general question and consult the workbook.
- When answering a question consider all components of the proposed activity, that is, the "whole action".
- Consider the possibility for long-term and cumulative impacts as well as direct impacts.
- Answer the question in a reasonable manner considering the scale and context of the project.

1. Impact on Land Proposed action may involve construction on, or physical alteration of, the land surface of the proposed site. (See Part 1. D.1) <i>If "Yes", answer questions a - j. If "No", move on to Section 2.</i>				<input type="checkbox"/> NO	<input checked="" type="checkbox"/> YES
	Relevant Part I Question(s)	No, or small impact may occur	Moderate to large impact may occur		
a. The proposed action may involve construction on land where depth to water table is less than 3 feet.	E2d	<input checked="" type="checkbox"/>	<input type="checkbox"/>		
b. The proposed action may involve construction on slopes of 15% or greater.	E2f	<input checked="" type="checkbox"/>	<input type="checkbox"/>		
c. The proposed action may involve construction on land where bedrock is exposed, or generally within 5 feet of existing ground surface.	E2a	<input checked="" type="checkbox"/>	<input type="checkbox"/>		
d. The proposed action may involve the excavation and removal of more than 1,000 tons of natural material.	D2a	<input checked="" type="checkbox"/>	<input type="checkbox"/>		
e. The proposed action may involve construction that continues for more than one year or in multiple phases.	D1e	<input checked="" type="checkbox"/>	<input type="checkbox"/>		
f. The proposed action may result in increased erosion, whether from physical disturbance or vegetation removal (including from treatment by herbicides).	D2e, D2q	<input checked="" type="checkbox"/>	<input type="checkbox"/>		
g. The proposed action is, or may be, located within a Coastal Erosion hazard area.	B1i	<input checked="" type="checkbox"/>	<input type="checkbox"/>		
h. Other impacts: _____		<input type="checkbox"/>	<input type="checkbox"/>		

2. Impact on Geological Features
 The proposed action may result in the modification or destruction of, or inhibit access to, any unique or unusual land forms on the site (e.g., cliffs, dunes, minerals, fossils, caves). (See Part 1. E.2.g) NO YES
If "Yes", answer questions a - c. If "No", move on to Section 3.

	Relevant Part I Question(s)	No, or small impact may occur	Moderate to large impact may occur
a. Identify the specific land form(s) attached: _____ _____	E2g	<input type="checkbox"/>	<input type="checkbox"/>
b. The proposed action may affect or is adjacent to a geological feature listed as a registered National Natural Landmark. Specific feature: _____	E3c	<input type="checkbox"/>	<input type="checkbox"/>
c. Other impacts: _____ _____		<input type="checkbox"/>	<input type="checkbox"/>

3. Impacts on Surface Water
 The proposed action may affect one or more wetlands or other surface water bodies (e.g., streams, rivers, ponds or lakes). (See Part 1. D.2, E.2.h) NO YES
If "Yes", answer questions a - l. If "No", move on to Section 4.

	Relevant Part I Question(s)	No, or small impact may occur	Moderate to large impact may occur
a. The proposed action may create a new water body.	D2b, D1h	<input checked="" type="checkbox"/>	<input type="checkbox"/>
b. The proposed action may result in an increase or decrease of over 10% or more than a 10 acre increase or decrease in the surface area of any body of water.	D2b	<input checked="" type="checkbox"/>	<input type="checkbox"/>
c. The proposed action may involve dredging more than 100 cubic yards of material from a wetland or water body.	D2a	<input checked="" type="checkbox"/>	<input type="checkbox"/>
d. The proposed action may involve construction within or adjoining a freshwater or tidal wetland, or in the bed or banks of any other water body.	E2h	<input checked="" type="checkbox"/>	<input type="checkbox"/>
e. The proposed action may create turbidity in a waterbody, either from upland erosion, runoff or by disturbing bottom sediments.	D2a, D2h	<input checked="" type="checkbox"/>	<input type="checkbox"/>
f. The proposed action may include construction of one or more intake(s) for withdrawal of water from surface water.	D2c	<input checked="" type="checkbox"/>	<input type="checkbox"/>
g. The proposed action may include construction of one or more outfall(s) for discharge of wastewater to surface water(s).	D2d	<input checked="" type="checkbox"/>	<input type="checkbox"/>
h. The proposed action may cause soil erosion, or otherwise create a source of stormwater discharge that may lead to siltation or other degradation of receiving water bodies.	D2e	<input checked="" type="checkbox"/>	<input type="checkbox"/>
i. The proposed action may affect the water quality of any water bodies within or downstream of the site of the proposed action.	E2h	<input checked="" type="checkbox"/>	<input type="checkbox"/>
j. The proposed action may involve the application of pesticides or herbicides in or around any water body.	D2q, E2h	<input checked="" type="checkbox"/>	<input type="checkbox"/>
k. The proposed action may require the construction of new, or expansion of existing, wastewater treatment facilities.	D1a, D2d	<input checked="" type="checkbox"/>	<input type="checkbox"/>

I. Other impacts: _____ _____		<input type="checkbox"/>	<input type="checkbox"/>
----------------------------------	--	--------------------------	--------------------------

4. Impact on groundwater
The proposed action may result in new or additional use of ground water, or may have the potential to introduce contaminants to ground water or an aquifer.
(See Part 1. D.2.a, D.2.c, D.2.d, D.2.p, D.2.q, D.2.t)
If "Yes", answer questions a - h. If "No", move on to Section 5.

NO YES

	Relevant Part I Question(s)	No, or small impact may occur	Moderate to large impact may occur
a. The proposed action may require new water supply wells, or create additional demand on supplies from existing water supply wells.	D2c	<input type="checkbox"/>	<input type="checkbox"/>
b. Water supply demand from the proposed action may exceed safe and sustainable withdrawal capacity rate of the local supply or aquifer. Cite Source: _____	D2c	<input type="checkbox"/>	<input type="checkbox"/>
c. The proposed action may allow or result in residential uses in areas without water and sewer services.	D1a, D2c	<input type="checkbox"/>	<input type="checkbox"/>
d. The proposed action may include or require wastewater discharged to groundwater.	D2d, E2l	<input type="checkbox"/>	<input type="checkbox"/>
e. The proposed action may result in the construction of water supply wells in locations where groundwater is, or is suspected to be, contaminated.	D2c, E1f, E1g, E1h	<input type="checkbox"/>	<input type="checkbox"/>
f. The proposed action may require the bulk storage of petroleum or chemical products over ground water or an aquifer.	D2p, E2l	<input type="checkbox"/>	<input type="checkbox"/>
g. The proposed action may involve the commercial application of pesticides within 100 feet of potable drinking water or irrigation sources.	E2h, D2q, E2l, D2c	<input type="checkbox"/>	<input type="checkbox"/>
h. Other impacts: _____ _____		<input type="checkbox"/>	<input type="checkbox"/>

5. Impact on Flooding
The proposed action may result in development on lands subject to flooding.
(See Part 1. E.2)
If "Yes", answer questions a - g. If "No", move on to Section 6.

NO YES

	Relevant Part I Question(s)	No, or small impact may occur	Moderate to large impact may occur
a. The proposed action may result in development in a designated floodway.	E2i	<input checked="" type="checkbox"/>	<input type="checkbox"/>
b. The proposed action may result in development within a 100 year floodplain.	E2j	<input checked="" type="checkbox"/>	<input type="checkbox"/>
c. The proposed action may result in development within a 500 year floodplain.	E2k	<input checked="" type="checkbox"/>	<input type="checkbox"/>
d. The proposed action may result in, or require, modification of existing drainage patterns.	D2b, D2e	<input checked="" type="checkbox"/>	<input type="checkbox"/>
e. The proposed action may change flood water flows that contribute to flooding.	D2b, E2i, E2j, E2k	<input checked="" type="checkbox"/>	<input type="checkbox"/>
f. If there is a dam located on the site of the proposed action, is the dam in need of repair, or upgrade?	E1e	<input checked="" type="checkbox"/>	<input type="checkbox"/>

g. Other impacts: _____ _____		<input type="checkbox"/>	<input type="checkbox"/>
----------------------------------	--	--------------------------	--------------------------

6. <u>Impacts on Air</u> The proposed action may include a state regulated air emission source. <input checked="" type="checkbox"/> NO <input type="checkbox"/> YES (See Part 1. D.2.f., D.2.h, D.2.g) <i>If "Yes", answer questions a - f. If "No", move on to Section 7.</i>			
	Relevant Part I Question(s)	No, or small impact may occur	Moderate to large impact may occur
a. If the proposed action requires federal or state air emission permits, the action may also emit one or more greenhouse gases at or above the following levels:			
i. More than 1000 tons/year of carbon dioxide (CO ₂)	D2g	<input type="checkbox"/>	<input type="checkbox"/>
ii. More than 3.5 tons/year of nitrous oxide (N ₂ O)	D2g	<input type="checkbox"/>	<input type="checkbox"/>
iii. More than 1000 tons/year of carbon equivalent of perfluorocarbons (PFCs)	D2g	<input type="checkbox"/>	<input type="checkbox"/>
iv. More than .045 tons/year of sulfur hexafluoride (SF ₆)	D2g	<input type="checkbox"/>	<input type="checkbox"/>
v. More than 1000 tons/year of carbon dioxide equivalent of hydrochloroflourocarbons (HFCs) emissions	D2g	<input type="checkbox"/>	<input type="checkbox"/>
vi. 43 tons/year or more of methane	D2h	<input type="checkbox"/>	<input type="checkbox"/>
b. The proposed action may generate 10 tons/year or more of any one designated hazardous air pollutant, or 25 tons/year or more of any combination of such hazardous air pollutants.	D2g	<input type="checkbox"/>	<input type="checkbox"/>
c. The proposed action may require a state air registration, or may produce an emissions rate of total contaminants that may exceed 5 lbs. per hour, or may include a heat source capable of producing more than 10 million BTU's per hour.	D2f, D2g	<input type="checkbox"/>	<input type="checkbox"/>
d. The proposed action may reach 50% of any of the thresholds in "a" through "c", above.	D2g	<input type="checkbox"/>	<input type="checkbox"/>
e. The proposed action may result in the combustion or thermal treatment of more than 1 ton of refuse per hour.	D2s	<input type="checkbox"/>	<input type="checkbox"/>
f. Other impacts:		<input type="checkbox"/>	<input type="checkbox"/>

7. <u>Impact on Plants and Animals</u> The proposed action may result in a loss of flora or fauna. (See Part 1. E.2. m.-q.) <input checked="" type="checkbox"/> NO <input type="checkbox"/> YES <i>If "Yes", answer questions a - j. If "No", move on to Section 8.</i>			
	Relevant Part I Question(s)	No, or small impact may occur	Moderate to large impact may occur
a. The proposed action may cause reduction in population or loss of individuals of any threatened or endangered species, as listed by New York State or the Federal government, that use the site, or are found on, over, or near the site.	E2o	<input type="checkbox"/>	<input type="checkbox"/>
b. The proposed action may result in a reduction or degradation of any habitat used by any rare, threatened or endangered species, as listed by New York State or the federal government.	E2o	<input type="checkbox"/>	<input type="checkbox"/>
c. The proposed action may cause reduction in population, or loss of individuals, of any species of special concern or conservation need, as listed by New York State or the Federal government, that use the site, or are found on, over, or near the site.	E2p	<input type="checkbox"/>	<input type="checkbox"/>
d. The proposed action may result in a reduction or degradation of any habitat used by any species of special concern and conservation need, as listed by New York State or the Federal government.	E2p	<input type="checkbox"/>	<input type="checkbox"/>

e. The proposed action may diminish the capacity of a registered National Natural Landmark to support the biological community it was established to protect.	E3c	<input type="checkbox"/>	<input type="checkbox"/>
f. The proposed action may result in the removal of, or ground disturbance in, any portion of a designated significant natural community. Source:	E2n	<input type="checkbox"/>	<input type="checkbox"/>
g. The proposed action may substantially interfere with nesting/breeding, foraging, or over-wintering habitat for the predominant species that occupy or use the project site.	E2m	<input type="checkbox"/>	<input type="checkbox"/>
h. The proposed action requires the conversion of more than 10 acres of forest, grassland or any other regionally or locally important habitat. Habitat type & information source: _____ _____	E1b	<input type="checkbox"/>	<input type="checkbox"/>
i. Proposed action (commercial, industrial or recreational projects, only) involves use of herbicides or pesticides.	D2q	<input type="checkbox"/>	<input type="checkbox"/>
j. Other impacts: _____ _____		<input type="checkbox"/>	<input type="checkbox"/>

8. <u>Impact on Agricultural Resources</u>			
The proposed action may impact agricultural resources. (See Part 1. E.3.a. and b.)		<input type="checkbox"/> NO	<input checked="" type="checkbox"/> YES
<i>If "Yes", answer questions a - h. If "No", move on to Section 9.</i>			
	Relevant Part I Question(s)	No, or small impact may occur	Moderate to large impact may occur
a. The proposed action may impact soil classified within soil group 1 through 4 of the NYS Land Classification System.	E2c, E3b	<input checked="" type="checkbox"/>	<input type="checkbox"/>
b. The proposed action may sever, cross or otherwise limit access to agricultural land (includes cropland, hayfields, pasture, vineyard, orchard, etc).	E1a, E1b	<input checked="" type="checkbox"/>	<input type="checkbox"/>
c. The proposed action may result in the excavation or compaction of the soil profile of active agricultural land.	E3b	<input checked="" type="checkbox"/>	<input type="checkbox"/>
d. The proposed action may irreversibly convert agricultural land to non-agricultural uses, either more than 2.5 acres if located in an Agricultural District, or more than 10 acres if not within an Agricultural District.	E1b, E3a	<input checked="" type="checkbox"/>	<input type="checkbox"/>
e. The proposed action may disrupt or prevent installation of an agricultural land management system.	E1 a, E1b	<input checked="" type="checkbox"/>	<input type="checkbox"/>
f. The proposed action may result, directly or indirectly, in increased development potential or pressure on farmland.	C2c, C3, D2c, D2d	<input checked="" type="checkbox"/>	<input type="checkbox"/>
g. The proposed project is not consistent with the adopted municipal Farmland Protection Plan.	C2c	<input checked="" type="checkbox"/>	<input type="checkbox"/>
h. Other impacts: _____		<input type="checkbox"/>	<input type="checkbox"/>

9. Impact on Aesthetic Resources NO YES

The land use of the proposed action are obviously different from, or are in sharp contrast to, current land use patterns between the proposed project and a scenic or aesthetic resource. (Part 1. E.1.a, E.1.b, E.3.h.)
If "Yes", answer questions a - g. If "No", go to Section 10.

	Relevant Part I Question(s)	No, or small impact may occur	Moderate to large impact may occur
a. Proposed action may be visible from any officially designated federal, state, or local scenic or aesthetic resource.	E3h	<input checked="" type="checkbox"/>	<input type="checkbox"/>
b. The proposed action may result in the obstruction, elimination or significant screening of one or more officially designated scenic views.	E3h, C2b	<input checked="" type="checkbox"/>	<input type="checkbox"/>
c. The proposed action may be visible from publicly accessible vantage points: i. Seasonally (e.g., screened by summer foliage, but visible during other seasons) ii. Year round	E3h	<input checked="" type="checkbox"/> <input checked="" type="checkbox"/>	<input type="checkbox"/> <input type="checkbox"/>
d. The situation or activity in which viewers are engaged while viewing the proposed action is: i. Routine travel by residents, including travel to and from work ii. Recreational or tourism based activities	E3h E2q, E1c	<input checked="" type="checkbox"/> <input checked="" type="checkbox"/>	<input type="checkbox"/> <input type="checkbox"/>
e. The proposed action may cause a diminishment of the public enjoyment and appreciation of the designated aesthetic resource.	E3h	<input checked="" type="checkbox"/>	<input type="checkbox"/>
f. There are similar projects visible within the following distance of the proposed project: 0-1/2 mile 1/2 -3 mile 3-5 mile 5+ mile	D1a, E1a, D1f, D1g	<input checked="" type="checkbox"/>	<input type="checkbox"/>
g. Other impacts: _____ _____		<input type="checkbox"/>	<input type="checkbox"/>

10. Impact on Historic and Archeological Resources NO YES

The proposed action may occur in or adjacent to a historic or archaeological resource. (Part 1. E.3.e, f. and g.)
If "Yes", answer questions a - e. If "No", go to Section 11.

	Relevant Part I Question(s)	No, or small impact may occur	Moderate to large impact may occur
a. The proposed action may occur wholly or partially within, or substantially contiguous to, any buildings, archaeological site or district which is listed on the National or State Register of Historical Places, or that has been determined by the Commissioner of the NYS Office of Parks, Recreation and Historic Preservation to be eligible for listing on the State Register of Historic Places.	E3e	<input type="checkbox"/>	<input type="checkbox"/>
b. The proposed action may occur wholly or partially within, or substantially contiguous to, an area designated as sensitive for archaeological sites on the NY State Historic Preservation Office (SHPO) archaeological site inventory.	E3f	<input type="checkbox"/>	<input type="checkbox"/>
c. The proposed action may occur wholly or partially within, or substantially contiguous to, an archaeological site not included on the NY SHPO inventory. Source:	E3g	<input type="checkbox"/>	<input type="checkbox"/>

d. Other impacts: _____ _____		<input type="checkbox"/>	<input type="checkbox"/>
e. If any of the above (a-d) are answered "Moderate to large impact may occur", continue with the following questions to help support conclusions in Part 3:			
i. The proposed action may result in the destruction or alteration of all or part of the site or property.	E3e, E3g, E3f	<input type="checkbox"/>	<input type="checkbox"/>
ii. The proposed action may result in the alteration of the property's setting or integrity.	E3e, E3f, E3g, E1a, E1b	<input type="checkbox"/>	<input type="checkbox"/>
iii. The proposed action may result in the introduction of visual elements which are out of character with the site or property, or may alter its setting.	E3e, E3f, E3g, E3h, C2, C3	<input type="checkbox"/>	<input type="checkbox"/>

11. Impact on Open Space and Recreation

The proposed action may result in a loss of recreational opportunities or a reduction of an open space resource as designated in any adopted municipal open space plan. NO YES

(See Part 1. C.2.c, E.1.c., E.2.q.)

If "Yes", answer questions a - e. If "No", go to Section 12.

	Relevant Part I Question(s)	No, or small impact may occur	Moderate to large impact may occur
a. The proposed action may result in an impairment of natural functions, or "ecosystem services", provided by an undeveloped area, including but not limited to stormwater storage, nutrient cycling, wildlife habitat.	D2e, E1b E2h, E2m, E2o, E2n, E2p	<input type="checkbox"/>	<input type="checkbox"/>
b. The proposed action may result in the loss of a current or future recreational resource.	C2a, E1c, C2c, E2q	<input type="checkbox"/>	<input type="checkbox"/>
c. The proposed action may eliminate open space or recreational resource in an area with few such resources.	C2a, C2c E1c, E2q	<input type="checkbox"/>	<input type="checkbox"/>
d. The proposed action may result in loss of an area now used informally by the community as an open space resource.	C2c, E1c	<input type="checkbox"/>	<input type="checkbox"/>
e. Other impacts: _____ _____		<input type="checkbox"/>	<input type="checkbox"/>

12. Impact on Critical Environmental Areas

The proposed action may be located within or adjacent to a critical environmental area (CEA). (See Part 1. E.3.d) NO YES

If "Yes", answer questions a - c. If "No", go to Section 13.

	Relevant Part I Question(s)	No, or small impact may occur	Moderate to large impact may occur
a. The proposed action may result in a reduction in the quantity of the resource or characteristic which was the basis for designation of the CEA.	E3d	<input type="checkbox"/>	<input type="checkbox"/>
b. The proposed action may result in a reduction in the quality of the resource or characteristic which was the basis for designation of the CEA.	E3d	<input type="checkbox"/>	<input type="checkbox"/>
c. Other impacts: _____ _____		<input type="checkbox"/>	<input type="checkbox"/>

13. Impact on Transportation
 The proposed action may result in a change to existing transportation systems. NO YES
 (See Part 1. D.2.j)
If "Yes", answer questions a - f. If "No", go to Section 14.

	Relevant Part I Question(s)	No, or small impact may occur	Moderate to large impact may occur
a. Projected traffic increase may exceed capacity of existing road network.	D2j	<input type="checkbox"/>	<input type="checkbox"/>
b. The proposed action may result in the construction of paved parking area for 500 or more vehicles.	D2j	<input type="checkbox"/>	<input type="checkbox"/>
c. The proposed action will degrade existing transit access.	D2j	<input type="checkbox"/>	<input type="checkbox"/>
d. The proposed action will degrade existing pedestrian or bicycle accommodations.	D2j	<input type="checkbox"/>	<input type="checkbox"/>
e. The proposed action may alter the present pattern of movement of people or goods.	D2j	<input type="checkbox"/>	<input type="checkbox"/>
f. Other impacts: _____ _____		<input type="checkbox"/>	<input type="checkbox"/>

14. Impact on Energy
 The proposed action may cause an increase in the use of any form of energy. NO YES
 (See Part 1. D.2.k)
If "Yes", answer questions a - e. If "No", go to Section 15.

	Relevant Part I Question(s)	No, or small impact may occur	Moderate to large impact may occur
a. The proposed action will require a new, or an upgrade to an existing, substation.	D2k	<input type="checkbox"/>	<input type="checkbox"/>
b. The proposed action will require the creation or extension of an energy transmission or supply system to serve more than 50 single or two-family residences or to serve a commercial or industrial use.	D1f, D1q, D2k	<input type="checkbox"/>	<input type="checkbox"/>
c. The proposed action may utilize more than 2,500 MWhrs per year of electricity.	D2k	<input type="checkbox"/>	<input type="checkbox"/>
d. The proposed action may involve heating and/or cooling of more than 100,000 square feet of building area when completed.	D1g	<input type="checkbox"/>	<input type="checkbox"/>
e. Other Impacts: _____ _____			

15. Impact on Noise, Odor, and Light
 The proposed action may result in an increase in noise, odors, or outdoor lighting. NO YES
 (See Part 1. D.2.m., n., and o.)
If "Yes", answer questions a - f. If "No", go to Section 16.

	Relevant Part I Question(s)	No, or small impact may occur	Moderate to large impact may occur
a. The proposed action may produce sound above noise levels established by local regulation.	D2m	<input checked="" type="checkbox"/>	<input type="checkbox"/>
b. The proposed action may result in blasting within 1,500 feet of any residence, hospital, school, licensed day care center, or nursing home.	D2m, E1d	<input checked="" type="checkbox"/>	<input type="checkbox"/>
c. The proposed action may result in routine odors for more than one hour per day.	D2o	<input checked="" type="checkbox"/>	<input type="checkbox"/>

d. The proposed action may result in light shining onto adjoining properties.	D2n	<input checked="" type="checkbox"/>	<input type="checkbox"/>
e. The proposed action may result in lighting creating sky-glow brighter than existing area conditions.	D2n, E1a	<input checked="" type="checkbox"/>	<input type="checkbox"/>
f. Other impacts: _____ _____		<input type="checkbox"/>	<input type="checkbox"/>

16. Impact on Human Health

The proposed action may have an impact on human health from exposure to new or existing sources of contaminants. (See Part 1.D.2.q., E.1. d. f. g. and h.) NO YES

If "Yes", answer questions a - m. If "No", go to Section 17.

	Relevant Part I Question(s)	No, or small impact may occur	Moderate to large impact may occur
a. The proposed action is located within 1500 feet of a school, hospital, licensed day care center, group home, nursing home or retirement community.	E1d	<input type="checkbox"/>	<input type="checkbox"/>
b. The site of the proposed action is currently undergoing remediation.	E1g, E1h	<input type="checkbox"/>	<input type="checkbox"/>
c. There is a completed emergency spill remediation, or a completed environmental site remediation on, or adjacent to, the site of the proposed action.	E1g, E1h	<input type="checkbox"/>	<input type="checkbox"/>
d. The site of the action is subject to an institutional control limiting the use of the property (e.g., easement or deed restriction).	E1g, E1h	<input type="checkbox"/>	<input type="checkbox"/>
e. The proposed action may affect institutional control measures that were put in place to ensure that the site remains protective of the environment and human health.	E1g, E1h	<input type="checkbox"/>	<input type="checkbox"/>
f. The proposed action has adequate control measures in place to ensure that future generation, treatment and/or disposal of hazardous wastes will be protective of the environment and human health.	D2t	<input type="checkbox"/>	<input type="checkbox"/>
g. The proposed action involves construction or modification of a solid waste management facility.	D2q, E1f	<input type="checkbox"/>	<input type="checkbox"/>
h. The proposed action may result in the unearthing of solid or hazardous waste.	D2q, E1f	<input type="checkbox"/>	<input type="checkbox"/>
i. The proposed action may result in an increase in the rate of disposal, or processing, of solid waste.	D2r, D2s	<input type="checkbox"/>	<input type="checkbox"/>
j. The proposed action may result in excavation or other disturbance within 2000 feet of a site used for the disposal of solid or hazardous waste.	E1f, E1g E1h	<input type="checkbox"/>	<input type="checkbox"/>
k. The proposed action may result in the migration of explosive gases from a landfill site to adjacent off site structures.	E1f, E1g	<input type="checkbox"/>	<input type="checkbox"/>
l. The proposed action may result in the release of contaminated leachate from the project site.	D2s, E1f, D2r	<input type="checkbox"/>	<input type="checkbox"/>
m. Other impacts: _____ _____			

17. Consistency with Community Plans
 The proposed action is not consistent with adopted land use plans.
 (See Part 1. C.1, C.2. and C.3.)
If "Yes", answer questions a - h. If "No", go to Section 18.

NO YES

	Relevant Part I Question(s)	No, or small impact may occur	Moderate to large impact may occur
a. The proposed action's land use components may be different from, or in sharp contrast to, current surrounding land use pattern(s).	C2, C3, D1a E1a, E1b	<input type="checkbox"/>	<input type="checkbox"/>
b. The proposed action will cause the permanent population of the city, town or village in which the project is located to grow by more than 5%.	C2	<input type="checkbox"/>	<input type="checkbox"/>
c. The proposed action is inconsistent with local land use plans or zoning regulations.	C2, C2, C3	<input type="checkbox"/>	<input type="checkbox"/>
d. The proposed action is inconsistent with any County plans, or other regional land use plans.	C2, C2	<input type="checkbox"/>	<input type="checkbox"/>
e. The proposed action may cause a change in the density of development that is not supported by existing infrastructure or is distant from existing infrastructure.	C3, D1c, D1d, D1f, D1d, E1b	<input type="checkbox"/>	<input type="checkbox"/>
f. The proposed action is located in an area characterized by low density development that will require new or expanded public infrastructure.	C4, D2c, D2d D2j	<input type="checkbox"/>	<input type="checkbox"/>
g. The proposed action may induce secondary development impacts (e.g., residential or commercial development not included in the proposed action)	C2a	<input type="checkbox"/>	<input type="checkbox"/>
h. Other: _____ _____		<input type="checkbox"/>	<input type="checkbox"/>

18. Consistency with Community Character
 The proposed project is inconsistent with the existing community character.
 (See Part 1. C.2, C.3, D.2, E.3)
If "Yes", answer questions a - g. If "No", proceed to Part 3.

NO YES

	Relevant Part I Question(s)	No, or small impact may occur	Moderate to large impact may occur
a. The proposed action may replace or eliminate existing facilities, structures, or areas of historic importance to the community.	E3e, E3f, E3g	<input type="checkbox"/>	<input type="checkbox"/>
b. The proposed action may create a demand for additional community services (e.g. schools, police and fire)	C4	<input type="checkbox"/>	<input type="checkbox"/>
c. The proposed action may displace affordable or low-income housing in an area where there is a shortage of such housing.	C2, C3, D1f D1g, E1a	<input type="checkbox"/>	<input type="checkbox"/>
d. The proposed action may interfere with the use or enjoyment of officially recognized or designated public resources.	C2, E3	<input type="checkbox"/>	<input type="checkbox"/>
e. The proposed action is inconsistent with the predominant architectural scale and character.	C2, C3	<input type="checkbox"/>	<input type="checkbox"/>
f. Proposed action is inconsistent with the character of the existing natural landscape.	C2, C3 E1a, E1b E2g, E2h	<input type="checkbox"/>	<input type="checkbox"/>
g. Other impacts: _____ _____		<input type="checkbox"/>	<input type="checkbox"/>

Full Environmental Assessment Form
Part 3 - Evaluation of the Magnitude and Importance of Project Impacts
and
Determination of Significance

Part 3 provides the reasons in support of the determination of significance. The lead agency must complete Part 3 for every question in Part 2 where the impact has been identified as potentially moderate to large or where there is a need to explain why a particular element of the proposed action will not, or may, result in a significant adverse environmental impact.

Based on the analysis in Part 3, the lead agency must decide whether to require an environmental impact statement to further assess the proposed action or whether available information is sufficient for the lead agency to conclude that the proposed action will not have a significant adverse environmental impact. By completing the certification on the next page, the lead agency can complete its determination of significance.

Reasons Supporting This Determination:

To complete this section:

- Identify the impact based on the Part 2 responses and describe its magnitude. Magnitude considers factors such as severity, size or extent of an impact.
- Assess the importance of the impact. Importance relates to the geographic scope, duration, probability of the impact occurring, number of people affected by the impact and any additional environmental consequences if the impact were to occur.
- The assessment should take into consideration any design element or project changes.
- Repeat this process for each Part 2 question where the impact has been identified as potentially moderate to large or where there is a need to explain why a particular element of the proposed action will not, or may, result in a significant adverse environmental impact.
- Provide the reason(s) why the impact may, or will not, result in a significant adverse environmental impact
- For Conditional Negative Declarations identify the specific condition(s) imposed that will modify the proposed action so that no significant adverse environmental impacts will result.
- Attach additional sheets, as needed.

The proposed project has been designed to avoid or satisfactorily mitigate potential impacts to environmental resources, including, but not limited to: wildlife, viewsheds, wetlands, groundwater, vegetation, traffic and soils. The project will be subject to applicable Town of DeKalb, New York State Department of Environmental Conservation (NYSDEC), and U.S. Army Corps of Engineers codes and regulations.

Determination of Significance - Type 1 and Unlisted Actions

SEQR Status: Type 1 Unlisted

Identify portions of EAF completed for this Project: Part 1 Part 2 Part 3

Upon review of the information recorded on this EAF, as noted, plus this additional support information
Submitted Site Plan, Details, and Application

and considering both the magnitude and importance of each identified potential impact, it is the conclusion of the
Town of DeKalb Planning Board _____ as lead agency that:

A. This project will result in no significant adverse impacts on the environment, and, therefore, an environmental impact statement need not be prepared. Accordingly, this negative declaration is issued.

B. Although this project could have a significant adverse impact on the environment, that impact will be avoided or substantially mitigated because of the following conditions which will be required by the lead agency:

There will, therefore, be no significant adverse impacts from the project as conditioned, and, therefore, this conditioned negative declaration is issued. A conditioned negative declaration may be used only for UNLISTED actions (see 6 NYCRR 617.7(d)).

C. This Project may result in one or more significant adverse impacts on the environment, and an environmental impact statement must be prepared to further assess the impact(s) and possible mitigation and to explore alternatives to avoid or reduce those impacts. Accordingly, this positive declaration is issued.

Name of Action: Photovoltaic Solar Array Site Plan - 2536 County Route 17

Name of Lead Agency: Town of DeKalb Planning Board

Name of Responsible Officer in Lead Agency: William Chambers

Title of Responsible Officer: Code Enforcement Officer

Signature of Responsible Officer in Lead Agency: William J Chambers _____ Date: 7/14/2019

Signature of Preparer (if different from Responsible Officer) _____ Date: _____

For Further Information:

Contact Person: William Chambers

Address: PO Box 113, DeKalb Jct., NY 13630

Telephone Number: _____

E-mail: _____

For Type 1 Actions and Conditioned Negative Declarations, a copy of this Notice is sent to:

Chief Executive Officer of the political subdivision in which the action will be principally located (e.g., Town / City / Village of)

Other involved agencies (if any)

Applicant (if any)

Environmental Notice Bulletin: <http://www.dec.ny.gov/enb/enb.html>